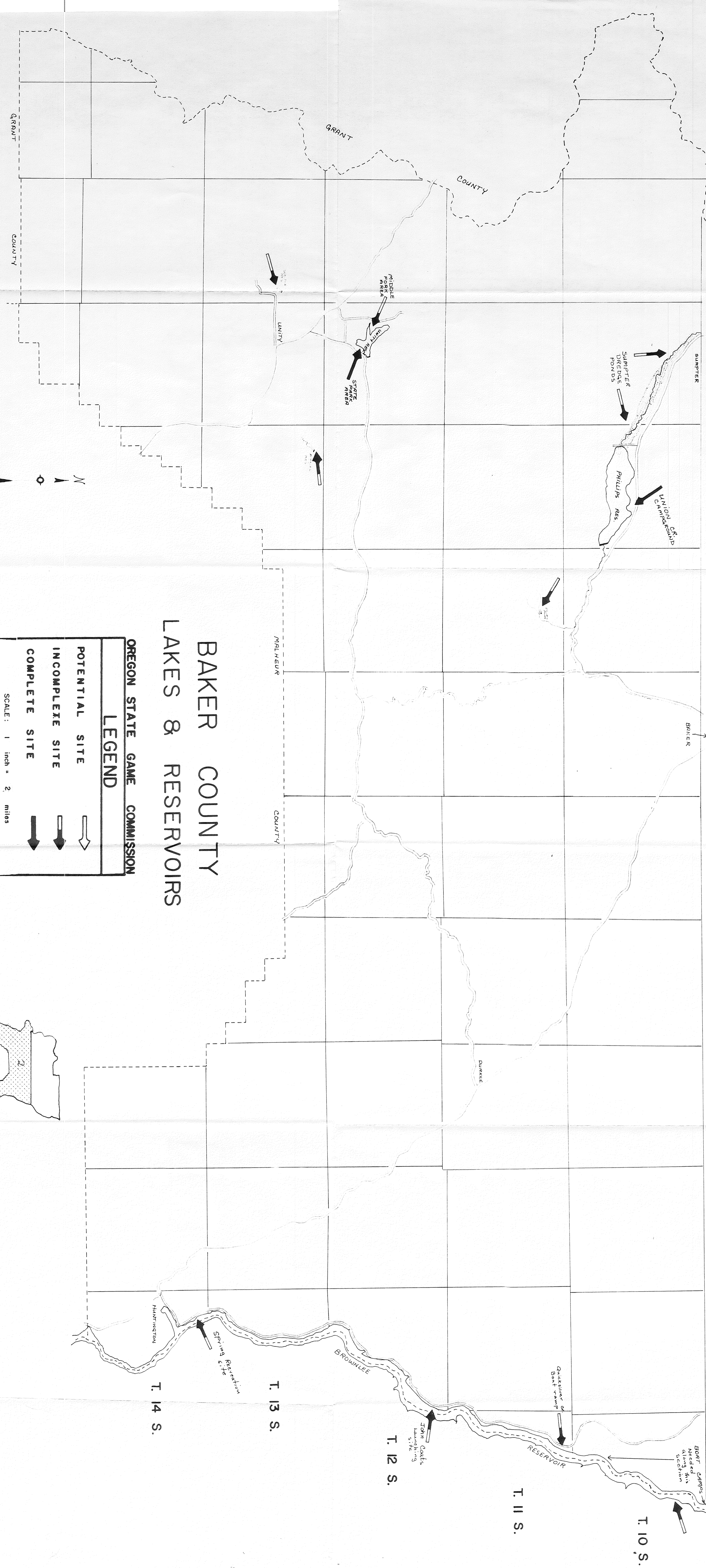





R. 35 E. R. 35 1/2 E. R. 36 E. R. 37 E. R. 38 E. R. 39 E. R. 40 E. R. 41 E. R. 42 E. R. 43 E. R. 44 E. R. 45 E. R. 46 E.



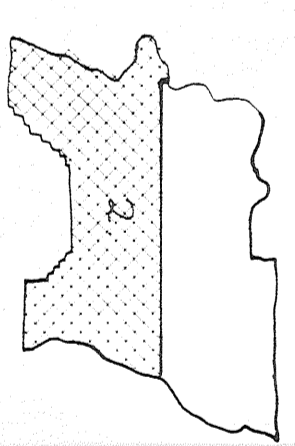
# BAKER COUNTY LAKES & RESERVOIRS

OREGON STATE GAME COMMISSION

## LEGEND




- POTENTIAL SITE 
- INCOMPLETE SITE 
- COMPLETE SITE 

SCALE: 1 inch = 2 miles

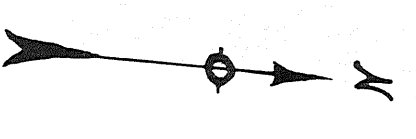
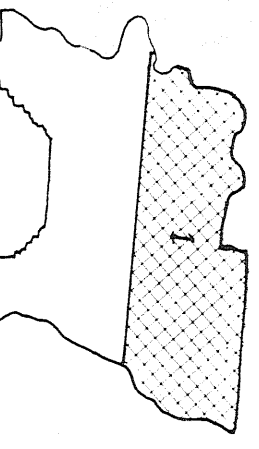


# BAKER COUNTY LAKES & RESERVOIRS

OREGON STATE GAME COMMISSION  
LEGEND

- POTENTIAL SITE 
- INCOMPLETE SITE 
- COMPLETE SITE 

SCALE: 1 inch = 2 mile



R. 37 E.

R. 38 E.

R. 39 E.

R. 40 E.

R. 41 E.

R. 42 E.

R. 43 E.

R. 44 E.

R. 45 E.

R. 46 E.

R. 47 E.

R. 48 E.

T. 6 S.

T. 7 S.

T. 8 S.

T. 9 S.

GRANT COUNTY

BAKER COUNTY

UNION COUNTY

SALMON RIVER

NATIONAL FOREST

WILLOW-WHITMAN LAKE

HAINES RESERVOIR

BAKER RESERVOIR

THIEF VALLEY RESERVOIR

VIRTALE LAKE

MEAD RESERVOIR

RIEHLAND RESERVOIR

BROWNLEE RESERVOIR

CARTERS LANDING

BURT RAMP

OSBORN RAMP

OSBORN PARK

WELLS RESERVOIR

HELLS CANYON

EAGLE CAMP

MIDDLE RESERVOIR

PHILO RESERVOIR

PHILO RESERVOIR

PHILO RESERVOIR

PHILO RESERVOIR

PHILO RESERVOIR

PHILO RESERVOIR

PHILO RESERVOIR

PHILO RESERVOIR

PHILO RESERVOIR

PHILO RESERVOIR

PHILO RESERVOIR

PHILO RESERVOIR

# BAKER COUNTY LAKES & RESERVOIRS

OREGON STATE GAME COMMISSION

LEGEND	
POTENTIAL SITE	
INCOMPLETE SITE	
COMPLETE SITE	

SCALE: 1 inch = 2 mile

