

COQUILLE RIVER ACCESS PLAN

MAP 1 - MAIN STEM & NORTH FORK

OREGON STATE GAME COMMISSION

LEGEND

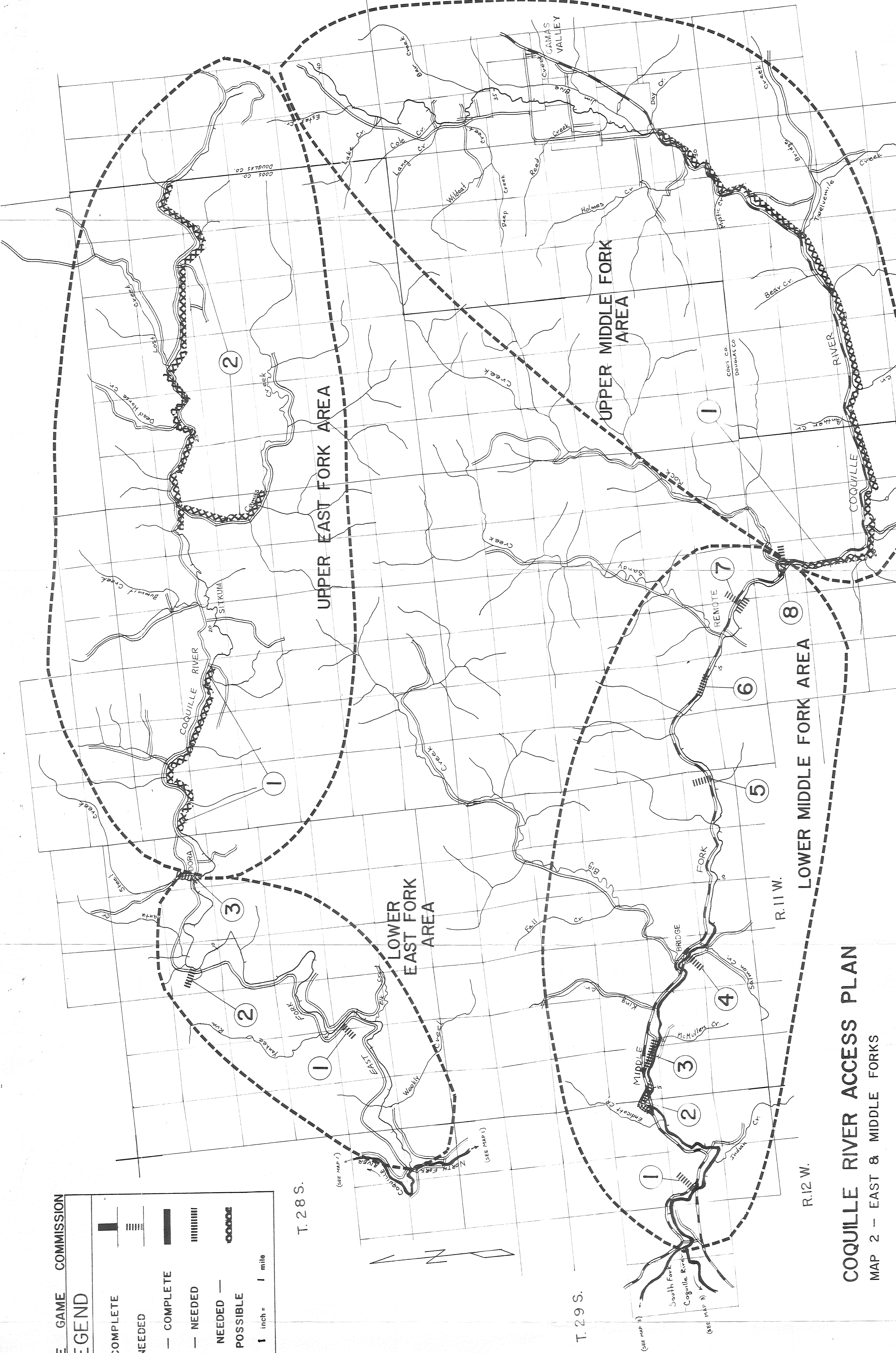
	BOAT SITE - COMPLETE
	BOAT SITE - NEEDED
	SHORE ACCESS - COMPLETE
	SHORE ACCESS - NEEDED

OREGON STATE GAME COMMISSION

LEGEND

BOAT SITE — COMPLETE	
BOAT SITE — NEEDED	
SHORE ACCESS — COMPLETE	
SHORE ACCESS — NEEDED	
SHORE ACCESS NEEDED — WHEREVER POSSIBLE	






SCALE: 1 inch = 1 mile



COQUILLE RIVER ACCESS PLAN
MAP 2 — EAST & MIDDLE FORKS

COQUILLE RIVER ACCESS PLAN

MAP 3 - SOUTH FORK

OREGON STATE GAME COMMISSION	
LEGEND	
BOAT SITE - COMPLETE	
BOAT SITE - NEEDED	
SHORE ACCESS - COMPLETE	
SHORE ACCESS - NEEDED	
SHORE ACCESS NEEDED - WHEREVER POSSIBLE	

SCALE: 1 inch = 1 mile

