

OREGON BEACHES AND ESTUARIES

NORTH COAST

**MASTER PLAN
FOR ANGLER ACCESS AND
ASSOCIATED RECREATIONAL
USES**



**Oregon State Game Commission
Lands Division**



NORTH COAST ACCESS PLAN
Master Plan for Angler Access
and
Associated Recreational Uses

By

Oregon State Game Commission
Land Section
January 1971

T A B L E O F C O N T E N T S

THE PLAN	1
MAPS	
VICINITY	3
NEHALEM BAY	23
TILLAMOOK BAY	39
NETARTS BAY	43
SAND LAKE BASIN	49
NESTUCCA BAY	55
APPENDIX - North Coast Basin Maps	

NORTH COAST ACCESS PLAN
Master Plan for Angler Access
and
Associated Recreational Uses

This report details a plan that we hope can be followed to solve the access problems of the North Coast Access Plan. Too, we hope that all agencies that are interested in retaining existing water access as well as providing additional facilities, whether they be municipal, county, or state, will all join in a cooperative effort to carry out this plan in an orderly manner. It is probable that Land and Water Conservation Funds will be available on a 50-50 matching basis. In order to acquire these funds, it will be necessary to apply through the Oregon State Highway Department.

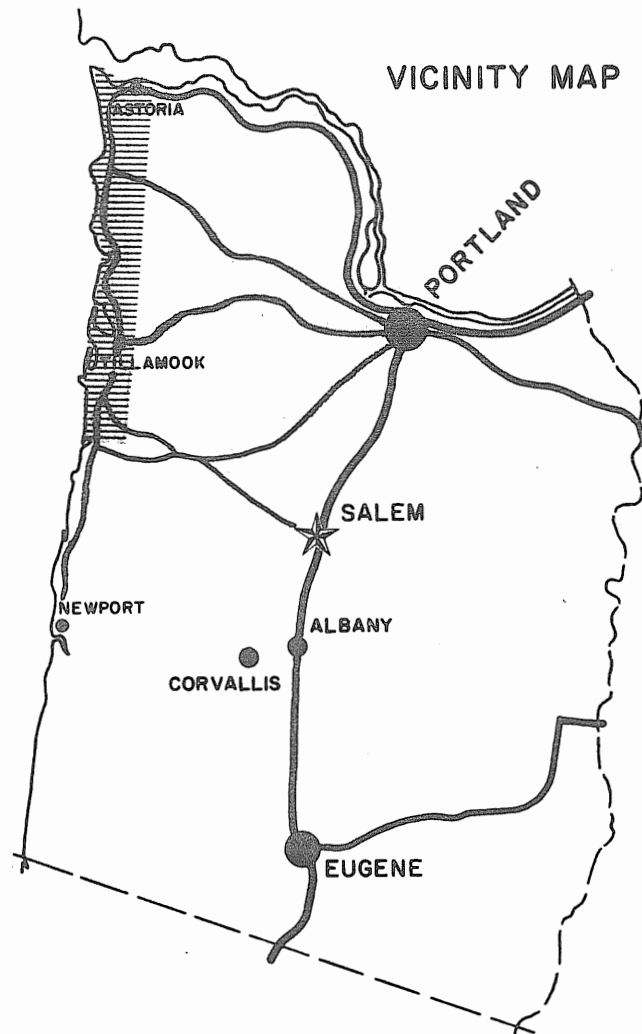
The north coast encompasses approximately 80 miles of the Oregon coast from the Columbia River to Salmon River in southern Tillamook County. Major features of the north coast include four large bays and several smaller estuaries, with landscapes ranging from extensive sandy beaches to plunging rocky escarpments. Numerous monoliths complete with sea bird rookeries and arches are also scattered through this section of the coast.

Highways and secondary roads provide good auto access to the coast from the more densely populated urban centers of northwest Oregon. Much of the beach and associated uplands are in public ownership at present and the needs for public recreation are generally found to be in the area of facility

development and expanded accommodations. Heavy pressure during the summer season is presently experienced at recreational sites such as state parks and boat basins.

Recreational opportunities on the coast are numerous and varied with activities covering all seasons of the year. The ocean offers excellent salmon and bottom fish sport angling from late spring through late summer. Clams attract a multitude of diggers both on the beaches and in the bays. Crabbing and bay angling provide additional family type recreation while beach combing, swimming and sight-seeing attract additional visitors. Camping, hiking, scuba diving and various other water-oriented recreation round out the prolific offerings found on the north coast.

Public recreation sites have been catalogued in this report along with an evaluation of the special needs at each site. Some 40 sites are included with maps and in some cases sketches for clarity.



The North Coast includes the ocean beach and estuary areas of Clatsop and Tillamook Counties.

U. S. Highway 101 and paved secondary roads parallel the coastline throughout most of the area. The other main routes to the coast from population centers inland include Highways 26, 6 and 18 from Portland, and Highway 22 from Salem.

SALTWATER ACCESS SITE EVALUATION

North Coast Region Site No. 2

Priority A

Name Hammond Boat Basin

Location 7 miles west of Astoria

T. 8 N, R. 10 W, Sec. 5, $\frac{1}{4}$ Sec. _____, County Clatsop

Ownership: Public USA, 25-year lease to city of Hammond

Private _____ Tax Lot No. _____

Owners _____

DESCRIPTION

Terrain Flat

Cover type Grass and gravel

Road access County and city, Condition Good

Flows Tidal, Water quality Brackish

Present stage of development Partially developed

ACCESS PROBLEMS

Additional breakwater construction needed to protect basin from surge. Considerable expansion of all facilities for boating needs could be utilized in the future.

ACCESS NEEDS

Acquisition: Acres _____, Feet of frontage _____

Type of conveyance _____

Development: Boat ramp: Type Concrete, No. lanes 4

Toilets X, Trails _____, Roads _____

Parking area X; for 600 + cars or _____ car-trailer units

Other development Additional launching and moorage facilities

FISHERY: River and ocean sport salmon and bottom fish available
 from this site.

	Spring	Summer	Fall	Winter
Heavy		Sa		
Medium	Sa		Sa	
Light	BF	BF	BF	

(Sa - Salmon, St - Steelhead, Tr - Trout
 Sg - Sturgeon,
 SF - Shell Fish, BF - Bottom Fish
 Cb - Crabs, SP - Surf Perch)

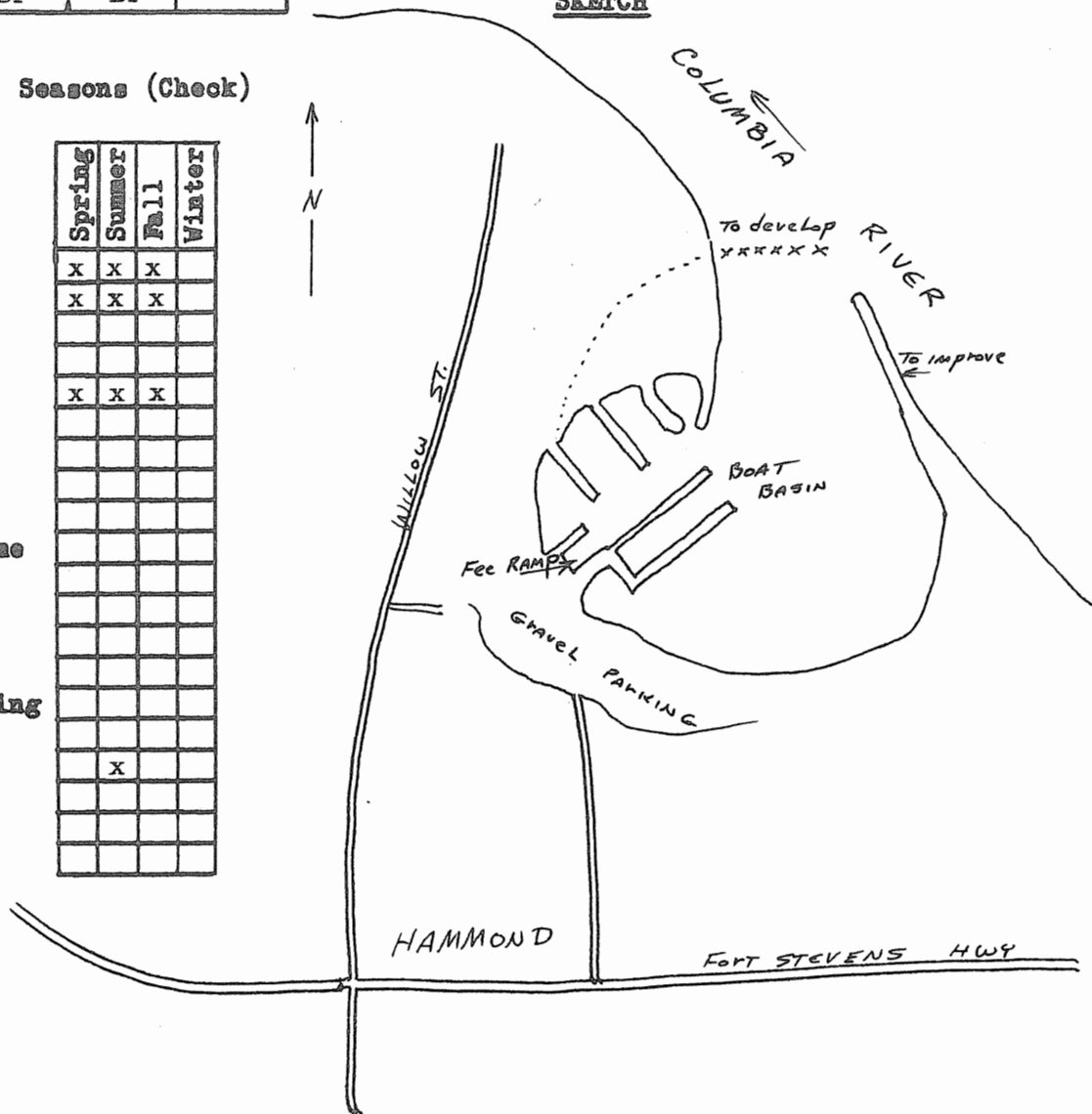
SKETCH

Seasons (Check)

RECREATION
(check)

- Boating, motor
- Boating, non-motor
- Camping, tent
- Camping, trailer
- Fishing, boat
- Fishing, shore
- Hiking
- Horseback riding
- Hunting, big game
- Hunting, upland game
- Hunting, waterfowl
- Nature study
- Picnicking
- Sight-seeing
- Skin and scuba diving
- Swimming
- Water skiing
- Beach combing
- Crabbing
- Clam digging

	Spring	Summer	Fall	Winter
Boating, motor	X	X	X	
Boating, non-motor	X	X	X	
Camping, tent				
Camping, trailer				
Fishing, boat	X	X	X	
Fishing, shore				
Hiking				
Horseback riding				
Hunting, big game				
Hunting, upland game				
Hunting, waterfowl				
Nature study				
Picnicking				
Sight-seeing				
Skin and scuba diving				
Swimming				
Water skiing		X		
Beach combing				
Crabbing				
Clam digging				



OTHER

Safety Problems:

Group Facilities:

REMARKS

Presently provides moorage for about 170 boats could be developed for some 600 boats.

SALTWATER ACCESS SITE EVALUATION

North Coast Region Site No. 3
 Priority Complete
 Name Fort Stevens Park County Clatsop
 Location 10 miles west of Astoria
 Township 8N Range 10W Sec. 7 Ownership State Highway Department

DESCRIPTION

Terrain Rolling sand dunes
 Cover type Beach grass and shore pine
 Road access State Park roads off Highway 101
 Present development Extensive park development

ACCESS NEEDS

Adequate

FISHERY

Ocean bottom and sport fishing from the south jetty.

Trout and warm water angling in the lake at the park.

Good clamming.

Recreation

	Spring	Summer	Fall	Winter		S	S	F	W
Heavy		Tr Sa			Fishing, boat *	X	X	X	X
					Fishing, shore	X	X	X	X
Medium	SF BF	SF BF	SF BF		Camping	X	X	X	
					Picnicking	X	X	X	
Light	Tr		Tr	SF BF	Crabbing				
					Clam digging	X	X	X	X
					Hunting, waterfowl				
					Hiking	X	X	X	X
					Beach combing	X	X	X	X
					Horseback riding				
					Swimming		X		
					Skin & scuba diving	X	X	X	X
					Water skiing				
					Nature study				
					Sight-seeing				

(Sa - Salmon, St - Steelhead,
 Tr - Trout, SP - Surf Perch,
 BF - Bottom Fish, Cb - Crabs
 SF - Shell Fish)

REMARKS:

Angling is available on the south jetty of the Columbia River.

*Occasionally dory type boats are launched through the light surf next to the south jetty.

SALTWATER ACCESS SITE EVALUATION

North Coast Region Site No. 5
 Priority Complete
 Name Gearhart Ocean Wayside County Clatsop
 Location At Gearhart Community
 Township 6 N Range 10 W Sec. SE¹/₄ 4 Ownership City

DESCRIPTION

Terrain Sloping beach
 Cover type Beach grass and sand
 Road access City streets
 Present development None

ACCESS NEEDS

Adequate

FISHERY

Beach angling poor, but clam digging popular.

	Spring	Summer	Fall	Winter		S	S	F	W
Heavy		SF			Fishing, boat				
					Fishing, shore				
Medium	SF		SF		Camping				
					Picnicking				
Light				SF	Crabbing				
					Clam digging	x	x	x	
					Hunting, waterfowl				
					Hiking	x	x	x	x
					Beach combing	x	x	x	x
					Horseback riding				
					Swimming		x		
					Skin & scuba diving				
					Water skiing				
					Nature study				
					Sight-seeing				

(Sa - Salmon, St - Steelhead,
 Tr - Trout, SP - Surf Perch,
 BF - Bottom Fish, Cb - Crabs
 SF - Shell Fish)

REMARKS:

Parking limited to city streets from 6th Street to B Street.

SALTWATER ACCESS SITE EVALUATION

North Coast Region Site No. 6

Priority Complete

Name Necanicum Bay Ramp County Clatsop

Location In Seaside

Township 6 N Range 10 W Sec. 4 Ownership Seaside

DESCRIPTION

Terrain Flat

Cover type Graveled parking

Road access City street off Highway 101

Present development Boat ramp and parking on bay.

ACCESS NEEDS

Adequate

FISHERY

Some bay trolling for fall salmon and sea-run cutthroat.

Bottom fishing at bridge crossings.

	Spring	Summer	Fall	Winter		S	S	F	W
Heavy					Fishing, boat		X	X	
					Fishing, shore		X	X	
Medium			Sa		Camping				
					Picnicking				
Light		BF	BF-Tr		Crabbing				
					Clam digging				
					Hunting, waterfowl				
					Hiking				
					Beach combing				
					Horseback riding				
					Swimming				
					Skin & scuba diving				
					Water skiing				
					Nature study				
					Sight-seeing				

(Sa - Salmon, St - Steelhead,
Tr - Trout, SP - Surf Perch,
BF - Bottom Fish, Cb - Crabs
SF - Shell Fish)

REMARKS:

Clamming and crabbing is not productive in this bay. No boat access over the bar into the ocean.

SALTWATER ACCESS SITE EVALUATION

North Coast Region Site No. 8
 Priority Complete
 Name Cannon Beach County Clatsop
 Location Just south of Tillamook Head
 Township 5 N Range 10 W Sec. 30-31 Ownership Various public agencies

DESCRIPTION

Terrain Bench sloping to large sand beach
 Cover type Sandy beach
 Road access City and county roads to beach
 Present development Complete

ACCESS NEEDS

Adequate

FISHERY

Beach angling for surf perch and razor clam digging are available in the area.

	Spring	Summer	Fall	Winter		S	S	F	W
Heavy		SF			Fishing, boat				
					Fishing, shore	x	x	x	
Medium	SF		SF		Camping				
					Picnicking				
Light	SP	SP	SP		Crabbing				
					Clam digging	x	x	x	
					Hunting, waterfowl				
					Hiking				
					Beach combing	x	x	x	x
					Horseback riding				
					Swimming		x		
					Skin & scuba diving				
					Water skiing				
					Nature study				
					* Sight-seeing	x	x	x	x
					* Haystack Rock				

REMARKS:

Over two miles of beach accessible from several points including Tolovana beach wayside. Vehicular access on the beach proper is regulated by season and daylight hours.

SALTWATER ACCESS SITE EVALUATION

North Coast Region Site No. 10
 Priority Complete
 Name Oswald West Park County Tillamook
 Location 5 miles north of Nehalem Bay
 Township 3 N Range 11 W Sec. 1-12 Ownership State Highway

DESCRIPTION

Terrain Steep hills and sheer bluffs into the ocean plus beach.
 Cover type Coniferous timber and brush
 Road access Coast Highway 101
 Present development Complete camping park

ACCESS NEEDS

Adequate

FISHERY

Not productive at this beach.

	Spring	Summer	Fall	Winter		S	S	F	W
Heavy					Fishing, boat				
					Fishing, shore				
					Camping	x	x	x	
Medium					Picnicking	x	x	x	
					Crabbing				
Light					Clam digging				
					Hunting, waterfowl				
					Hiking	x	x	x	x
					Beach combing	x	x	x	x
					Horseback riding				
					Swimming		x	x	
					Skin & scuba diving				
					Water skiing				
					Nature study				
					* Sight-seeing	x	x	x	x
				* View Points					

REMARKS:

Popular surf boarding area.

SALTWATER ACCESS SITE EVALUATION

North Coast Region Site No. 11
Priority A

Name Neahkahnie Access

Location At Manzanita northwest of Nehalem Bay

T. 3 N, R. 10 W, Sec. 20, $\frac{1}{4}$ Sec. SW, County Tillamook

Ownership: Public _____

Private Tax Lot No. _____

Owners _____

DESCRIPTION

Terrain Level bench just above sand and rocky beach

Cover type Coast brush and grass above beach

Road access Public road, Condition Paved

Flows Ocean tides, Water quality Salt

Present stage of development Cleared of trees

ACCESS PROBLEMS

A good ocean fishery could be utilized by beach launched dories if access and parking were developed at this site.

ACCESS NEEDS

Acquisition: Acres 1, Feet of frontage 300

Type of conveyance Fee purchase

Development: Boat ramp: Type _____, No. lanes _____

Toilets , Trails _____, Roads Beach access

Parking area ; for _____ cars or 40 car-trailer units

Other development _____

SALTWATER ACCESS SITE EVALUATION

North Coast Region Site No. 12
 Priority Complete
 Name Nehalem Public Dock County Tillamook
 Location Downtown Nehalem
 Township 3 N Range 10 W Sec. 27 Ownership _____ City _____

DESCRIPTION

Terrain Flat-fill against river
 Cover type Open - business and residential area
 Road access Adjacent to Highway 101
 Present development Graveled parking and floating dock

ACCESS NEEDS

Adequate at this time.

FISHERY

Incidental angling from a floating dock for salmon and cutthroat during the fall.

	<u>Spring</u>	<u>Summer</u>	<u>Fall</u>	<u>Winter</u>	<u>Recreation</u>	<u>S</u>	<u>S</u>	<u>F</u>	<u>W</u>
Heavy					Fishing, boat				
					Fishing, shore		X	X	
Medium					Camping				
					Picnicking				
Light					Crabbing		X	X	
		Tr	Sa Tr		Clam digging				
					Hunting, waterfowl				
					Hiking				
					Beach combing				
					Horseback riding				
					Swimming				
					Skin & scuba diving				
					Water skiing				
					Nature study				
					Sight-seeing				

(Sa - Salmon, St - Steelhead,
 Tr - Trout, SP - Surf Perch,
 BF - Bottom Fish, Cb - Crabs
 SF - Shell Fish)

REMARKS:
 A large county ramp located 1/2 mile downstream adequately serves the troll fishery of this area. A now defunct dolly boat launch did serve this site, but is no longer needed.

See Page 23

SALTWATER ACCESS SITE EVALUATION

North Coast Region Site No. 14
 Priority C
 Name Wheeler Public Ramp County Tillamook
 Location Downtown Wheeler
 Township 2 N Range 10 W Sec. 2 Ownership City

DESCRIPTION

Terrain Flat
 Cover type Open - business district
 Road access 1/2 block off Highway 101
 Present development Gravel parking lot and single-lane concrete ramp

ACCESS NEEDS

Need public toilets and additional parking.

FISHERY

Fall chinook and Coho salmon taken by a popular troll fishery. Cutthroat are also taken.

	Spring	Summer	Fall	Winter		S	S	F	W
Heavy		Sa	Sa		Fishing, boat	X	X	X	
					Fishing, shore				
Medium		Tr BF	Tr BF		Camping				
					Picnicking				
Light	BF				Crabbing	X	X	X	
					Clam digging	X	X	X	
					Hunting, waterfowl			X	X
					Hiking				
					Beach combing				
					Horseback riding				
					Swimming				
					Skin & scuba diving				
					Water skiing		X		
					Nature study				
					Sight-seeing				

(Sa - Salmon, St - Steelhead,
 Tr - Trout, SP - Surf Perch,
 BF - Bottom Fish, Cb - Crabs
 SF - Shell Fish)

REMARKS:

Concrete ramp and limited parking available. Only light use is made of this particular ramp.

See Page 23

SALTWATER ACCESS SITE EVALUATION

North Coast Region Site No. 15
 Priority Complete
 Name Nehalem Bay State Park County Tillamook
 Location 3 miles southwest of Nehalem
 Township 2 N Range 10 W Sec. 5 & 8 Ownership State parks

DESCRIPTION

Terrain Low rolling dunes
 Cover type Beach grass and scattered young shore pine
 Road access County and park paved roads off Highway 101.
 Present development Boat access and camping area.

ACCESS NEEDS

Adequate

FISHERY

Bay trolling for salmon and cutthroat. Bottom fish and crabs taken. Some launching for ocean sport angling.

		<u>Recreation</u>			
		<u>Spring</u>	<u>Summer</u>	<u>Fall</u>	<u>Winter</u>
Heavy					
		Sa BF	Sa BF		
Medium					
		Tr	Tr		
Light					
	BF				

		<u>S</u>	<u>S</u>	<u>F</u>	<u>W</u>
Fishing, boat		x	x	x	
Fishing, shore					
Camping					
Picnicking		x	x	x	
Crabbing		x	x	x	
Clam digging		x	x	x	
Hunting, waterfowl				x	x
Hiking		x	x	x	x
Beach combing		x	x	x	x
Horseback riding					
Swimming					
Skin & scuba diving					
Water skiing					
Nature study					
Sight-seeing					

REMARKS:

Three-lane asphalt boat ramp and parking on this spit. While the bay angling is popular, access to the ocean is hazardous. The damaged jetties and shallow bar restrict access to days of mild weather.

SALTWATER ACCESS SITE EVALUATION

North Coast Region

Site No. 16

Priority Complete

Name (Private ramps and marinas)

County Tillamook

Location Along the east shore of the bay from Wheeler to the jetty.

Township 2 N Range 10 W Sec. 4,9,17 Ownership Private

DESCRIPTION

Terrain Hillside against bay - land fill benches

Cover type Assorted trees, brush and cleared parking

Road access Usually private roads off Highway 101

Present development Complete private marina establishments

ACCESS NEEDS

Adequate.

FISHERY

Bay angling for bottom fish, salmon and crabs. Some launching for offshore sport angling during calm weather.

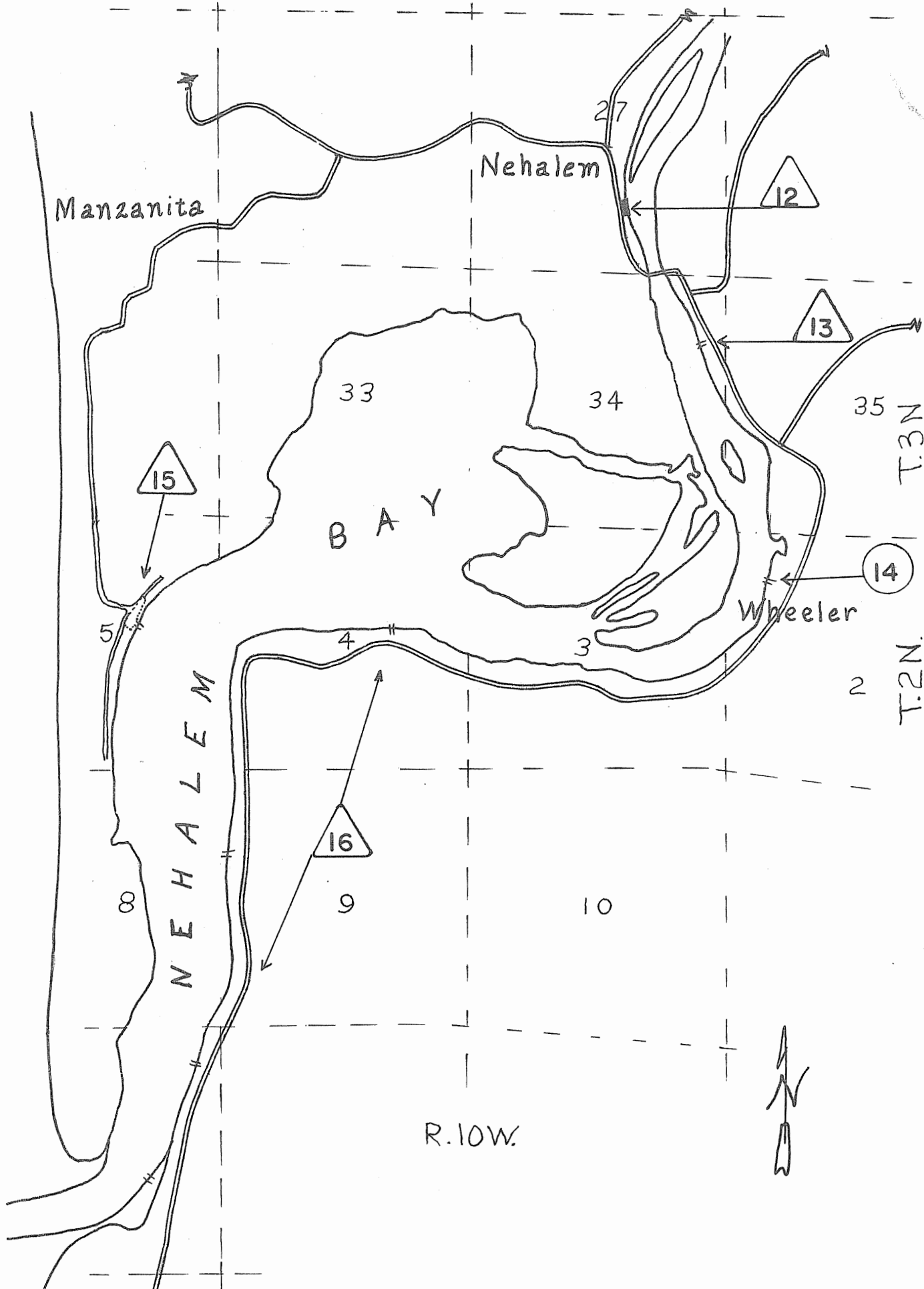
	Spring	Summer	Fall	Winter		S	S	F	W
Heavy		Sa, BF	Sa, BF		Fishing, boat		X	X	
					Fishing, shore				
Medium		Cb, SF	Cb, SF		Camping				
					Picnicking				
Light	Cb, SF				Crabbing	X	X	X	
					Clam digging	X	X	X	
					Hunting, waterfowl				
					Hiking				
					Beach combing				
					Horseback riding				
					Swimming				
					Skin & scuba diving				
					Water skiing				
					Nature study				
					Sight-seeing				

(Sa - Salmon, St - Steelhead,
Tr - Trout, SP - Surf Perch,
BF - Bottom Fish, Cb - Crabs
SF - Shell Fish)

REMARKS:

Boat rental, launching, moorage, parking, deep sea chartering and associated services are available at the private facilities in the bay (see map of bay). These include Easton's Moorage, Georges Dock, Paradise Cove Marina, and Nehalem Jetty Moorage.

See Page 23



SALTWATER ACCESS SITE EVALUATION

North Coast Region Site No. 18
 Priority Complete
 Name Rockaway Beach Access County Tillamook
 Location Downtown Rockaway
 Township 2 N Range 10W Sec. 32 Ownership State Highway

DESCRIPTION

Terrain Flat with gentle sloping beach
 Cover type Residential area against open sand beach
 Road access City street one block off highway 101
 Present development Graveled parking lot and public restrooms

ACCESS NEEDS

Adequate at this time.

FISHERY

Light fishery on surf perch.

	Spring	Summer	Fall	Winter		S	S	F	W
Heavy					Fishing, boat				
					Fishing, shore	x	x	x	
Medium					Camping				
					Picnicking	x	x	x	x
Light	SP	SP	SP		Crabbing				
					Clam digging				
					Hunting, waterfowl				
					Hiking	x	x	x	x
					Beach combing	x	x	x	x
					Horseback riding	x	x	x	
					Swimming		x		
					Skin & scuba diving				
					Water skiing				
					Nature study				
					Sight-seeing				

(Sa - Salmon, St - Steelhead,
 Tr - Trout, SP - Surf Perch,
 BF - Bottom Fish, Cb - Crabs
 SF - Shell Fish)

REMARKS:

Several miles of wide beach available here.
 Several city streets dead-end against beach for additional walk-on access.

SALTWATER ACCESS SITE EVALUATION

North Coast Region Site No. 19
 Priority Complete
 Name Barview Park County Tillamook
 Location 1 mile west of Garibaldi
 Township 1 N Range 10W Sec. 18 Ownership County

DESCRIPTION

Terrain Low rolling sand dunes
 Cover type Shore pine and beach grass
 Road access Paved public road off Highway 101
 Present development Established campground and road to jetty

ACCESS NEEDS

Adequate

FISHERY

Jetty angling for Rock Cod, Ling Cod, Sea Bass, Perch
and occasionally Salmon.

		<u>Recreation</u>			
		<u>Spring</u>	<u>Summer</u>	<u>Fall</u>	<u>Winter</u>
Heavy					
Medium					
Light	BF SP	BF SP	BF SP		

(Sa - Salmon, St - Steelhead, Tr - Trout, SP - Surf Perch, BF - Bottom Fish, Cb - Crabs SF - Shell Fish)

	<u>S</u>	<u>S</u>	<u>F</u>	<u>W</u>
Fishing, boat				
Fishing, shore	X	X	X	
Camping	X	X	X	
Picnicking	X	X	X	
Crabbing				
Clam digging				
Hunting, waterfowl				
Hiking	X	X	X	X
Beach combing	X	X	X	X
Horseback riding				
Swimming		X		
Skin & scuba diving	X	X	X	
Water skiing				
Nature study				
Sight-seeing	X	X	X	X

REMARKS:

Parking is available at the north jetty and visitors stop to view the turbulent bar during high wind conditions.

See Page 39

SALTWATER ACCESS SITE EVALUATION

North Coast Region Site No. 20
 Priority A
 Name Garibaldi Ramp County Tillamook
 Location At Garibaldi on the north end of Tillamook Bay.
 Township 1 N Range 10 W Sec. 21 Ownership Port of Bay City

DESCRIPTION

Terrain Flat with some earth fill
 Cover type Commercial area with open gravel
 Road access Public graveled road
 Present development Small boat basin fee ramp, moorage, etc.

ACCESS NEEDS

Additional parking is needed for boat trailers. Additional lanes and surfacing of the ramp will be needed in the future.

FISHERY

Ocean salmon and bottom fishery through the summer and a bay troll fishery on fall salmon.

	Spring	Summer	Fall	Winter		S	S	F	W
Heavy		Sa	Sa		Fishing, boat	X	X	X	
		BF	BF		Fishing, shore	X	X	X	
Medium	Cb	Cb, SF	Cb, SF		Camping				
					Picnicking				
Light	Sa				Crabbing	X	X	X	
					Clam digging	X	X	X	X
					Hunting, waterfowl				
					Hiking				
					Beach combing				
					Horseback riding				
					Swimming				
					Skin & scuba diving	X	X	X	
					Water skiing				
					Nature study				
					Sight-seeing				

(Sa - Salmon, St - Steelhead,
 Tr - Trout, SP - Surf Perch,
 BF - Bottom Fish, Cb - Crabs
 SF - Shell Fish)

REMARKS:

Additional parking appears to be available with a minimum of leveling and gravel surfacing.

Ocean sport angling is popular from this access point and with the completion of the south jetty additional boating facilities will be needed.

SALTWATER ACCESS SITE EVALUATION

North Coast Region Site No. 21
Priority B

Name Tillamook South Spit Access

Location Northwest edge of Tillamook Bay

T. 1 N, R. 10 W, Sec. 29-30, $\frac{1}{4}$ Sec. _____, County Tillamook

Ownership: Public Federal lands and county lands

Private X Tax Lot No. Several

Owners Many scattered private lots

DESCRIPTION

Terrain Rolling hills and sand dunes.

Cover type Open sand - coniferous timber and beach grass.

Road access Construction road *, Condition Gravel - fair

Flows Tidal, Water quality Salt

Present stage of development Spit road and south jetty under construction

** ACCESS PROBLEMS

1. A parking area will be needed for jetty anglers.
2. Potential exists for a small boat basin or at least a two-lane ramp and adequate parking on crab bay.
3. Good potential exists for a campground on the spit.

** Depending on the ecological stability of the area which is yet to be determined.

ACCESS NEEDS

Acquisition: Acres _____, Feet of frontage _____

Type of conveyance _____

Development: Boat ramp: Type Concrete, No. lanes 2

Toilets X, Trails _____, Roads Retain construction road

Parking area X; for _____ cars or 100 car-trailer units

Other development Floating docks and moorages.

* Closed to public during south jetty construction.

FISHERY: Good bay clam flats accessible from this side and good potential for bottom fish angling from the proposed south jetty. Offshore salmon angling is increasing.

	Spring	Summer	Fall	Winter
Heavy		Sa	Sa	
Medium	Cb	BF, Cb, SF	BF, Cb, SF	
Light	BF, Sa			

(Sa - Salmon, St - Steelhead, Tr - Trout
 Sg - Sturgeon,
 SF - Shell Fish, BF - Bottom Fish
 Cb - Crabs, SP - Surf Perch)

Seasons (Check)

(Potential) RECREATION (check)

- Boating, motor
- Boating, non-motor
- Camping, tent
- Camping, trailer
- Fishing, boat
- Fishing, shore
- Hiking
- Horseback riding
- Hunting, big game
- Hunting, upland game
- Hunting, waterfowl
- Nature study
- Picnicking
- Sight-seeing
- Skin and scuba diving
- Swimming
- Water skiing
- Beach combing
- Crabbing
- Clam digging

	Spring	Summer	Fall	Winter
	X	X	X	
	X	X	X	
	X	X	X	
	X	X	X	
	X	X	X	X
			X	
	X	X	X	
	X	X	X	
		X		
	X	X	X	X
	X	X	X	
	X	X	X	

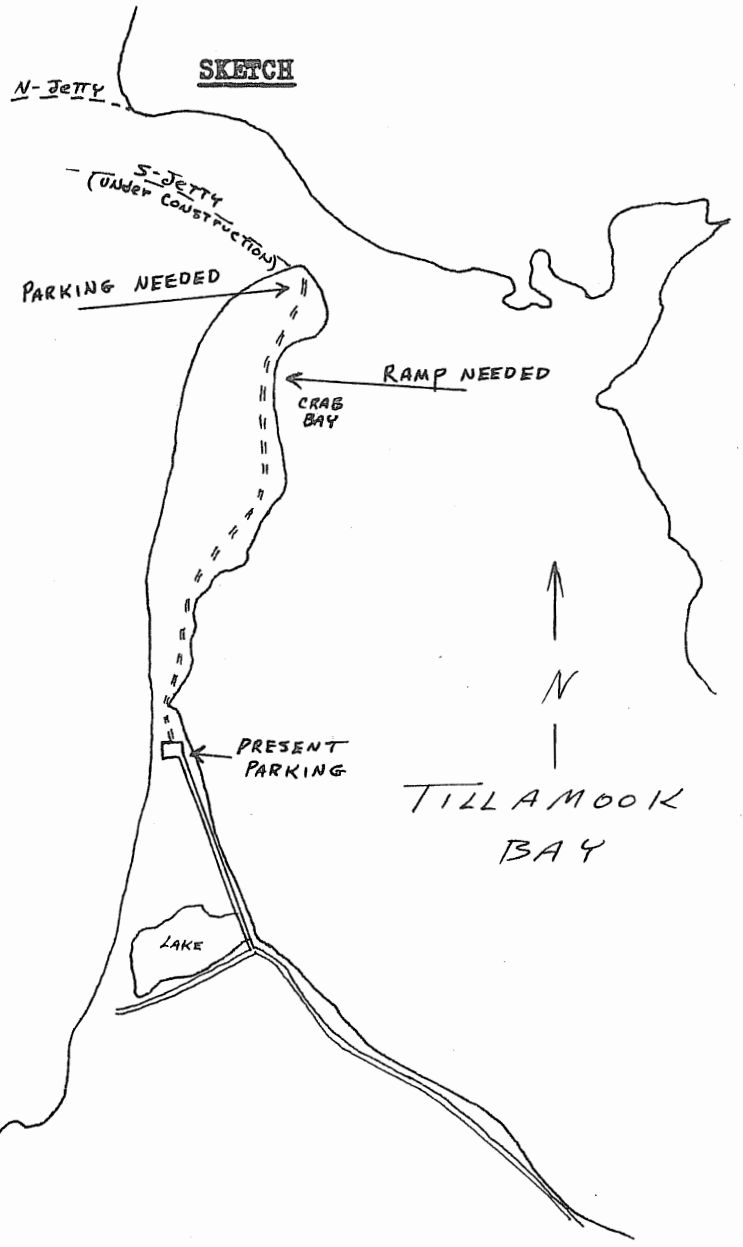
OTHER

Safety Problems:

Group Facilities:

REMARKS

A dike road presently provides access to a parking lot as indicated. Beyond this point, no public cars are allowed. With the south jetty under construction, a road has been roughed out to the tip of the spit.



SALTWATER ACCESS SITE EVALUATION

North Coast Region Site No. 22
 Priority Complete
 Name Hobsonville Point Area County Tillamook
 Location 1½ miles north of Bay City
 Township 1 N Range 10 W Sec. 27 Ownership Highway right of way

DESCRIPTION

Terrain Rocky bay front against highway
 Cover type _____
 Road access Adjacent to Highway 101
 Present development Complete parking area for bank anglers

ACCESS NEEDS

Adequate access.

FISHERY

Bottom fishing from the rocks and highway shoulder.

	Spring	Summer	Fall	Winter		S	S	F	W
Heavy					Fishing, boat				
					Fishing, shore	x	x	x	
Medium		Sa, BF	Sa, BF		Camping				
					Picnicking				
Light					Crabbing				
					Clam digging				
					Hunting, waterfowl				
					Hiking				
					Beach combing				
					Horseback riding				
					Swimming				
					Skin & scuba diving				
					Water skiing				
					Nature study				
					Sight-seeing				

(Sa - Salmon, St - Steelhead,
 Tr - Trout, SP - Surf Perch,
 BF - Bottom Fish, Cb - Crabs
 SF - Shell Fish)

REMARKS:

Popular bank angling off the rocky point and also at the culvert nearby. Shoulder parking has been provided by the highway.

See Page 39

SALTWATER ACCESS SITE EVALUATION

North Coast Region Site No. 24
 Priority B
 Name Cape Meares Access County Tillamook
 Location 6 miles west of Tillamook
 Township 1 S Range 10 W Sec. 7 Ownership Private

DESCRIPTION

Terrain Flat
 Cover type Trees and brush above the high tide line
 Road access Public gravel road to the beach
 Present development None

ACCESS NEEDS

A parking area with sanitation facilities would enhance this area.

FISHERY

Good beach angling for surf perch and flounder.

		<u>Recreation</u>			
		S	S	F	W
Heavy					
		X	X	X	
Medium					
	BF SP				
Light					
		X	X	X	
		X	X	X	X
		X	X	X	X
			X		

Spring Summer Fall Winter
 (Sa - Salmon, St - Steelhead,
 Tr - Trout, SP - Surf Perch,
 BF - Bottom Fish, Cb - Crabs
 SF - Shell Fish)

REMARKS:

See Page 39

SALTWATER ACCESS SITE EVALUATION

North Coast Region Site No. 25
 Priority C
 Name Cape Meares Park County Tillamook
 Location 7 miles northwest of Tillamook
 Township 1 S Range 11 W Sec. 13 Ownership State Highway

DESCRIPTION

Terrain Hilltop overlooking ocean
 Cover type Dense coniferous stand and thick brush
 Road access Graveled access road into park from county road
 Present development Trails, graveled parking and picnic facilities

ACCESS NEEDS

Trail access is needed to potential bottom fish angling from rocky areas on the south edge of the cape.

FISHERY

No ocean access from the developed portion of this park.

		<u>Recreation</u>			
		<u>Spring</u>	<u>Summer</u>	<u>Fall</u>	<u>Winter</u>
Heavy	Fishing, boat				
	Fishing, shore				
Medium	Camping				
	Picnicking	X	X	X	
Light	Crabbing				
	Clam digging				
	Hunting, waterfowl				
	Hiking	X	X	X	
	Beach combing				
	Horseback riding				
	Swimming				
	Skin & scuba diving				
	Water skiing				
	*Nature study	X	X	X	
	*Sight-seeing	X	X	X	X
	*Sea-bird rookeries and ocean cliffs				

REMARKS:

Day use area includes; picnic tables, pit toilets, walkways to a lighthouse and the "octopus tree". High viewpoints overlook the ocean and monolithic sea-bird rookeries.

See Page 39

SALTWATER ACCESS SITE EVALUATION

North Coast Region Site No. 26
 Priority Complete
 Name South Tillamook Bay Ramp County Tillamook
 Location 2.7 miles west of Tillamook
 Township 1 S Range 10W Sec. 22 Ownership County

DESCRIPTION

Terrain Flat filled area between road and bay
 Cover type Open and grassy
 Road access On Bay Ocean Road
 Present development Asphalt parking and concrete ramp

ACCESS NEEDS

Adequate

FISHERY

Fall salmon trolling from July through October

	Spring	Summer	Fall	Winter		S	S	F	W
Heavy			Sa		Fishing, boat	X	X	X	
					Fishing, shore	X	X	X	
Medium		SF			Camping				
					Picnicking				
Light	Sa SF	BF Tr	BF SF	SF	Crabbing				
					Clam digging	X	X	X	X
					Hunting, waterfowl			X	
					Hiking				
					Beach combing				
					Horseback riding				
					Swimming				
					Skin & scuba diving				
					Water skiing		X		
					Nature study				
					Sight-seeing				

(Sa - Salmon, St - Steelhead,
 Tr - Trout, SP - Surf Perch,
 BF - Bottom Fish, Cb - Crabs
 SF - Shell Fish)

REMARKS:

Shell fish are taken throughout the bay, while crabs are taken more in the north end of the bay.

See Page 39

SALTWATER ACCESS SITE EVALUATION

North Coast Region Site No. 27
Priority A

Name Short Creek Access

Location 1 mile north of Oceanside

T. 1 S, R. 11 W, Sec. 24, $\frac{1}{4}$ Sec. NE, County Tillamook

Ownership: Public County (road right-of-way) State (wet beach)

Private Tax Lot No. (7-3-6)

Owners _____

DESCRIPTION

Terrain Broken, and steep hillsides

Cover type Earth cuts, scattered weeds and small brush

Road access County road, Condition Paved

Flows Tidal, Water quality Ocean

Present stage of development Shoulder parking for a couple of cars

ACCESS PROBLEMS

Very limited shoulder parking on the county highway needs expansion, and trail easement should be negotiated to secure public access to this small but preferred angling site.

ACCESS NEEDS

Acquisition: Acres _____, Feet of trail 50

Type of conveyance Easement

Development: Boat ramp: Type _____, No. lanes _____

Toilets _____, Trails _____, Roads _____

Parking area ; for 6 cars or _____ car-trailer units

Other development _____

FISHERY: Shore fishery for surf perch and bottom fish from rocks.

	Spring		Summer		Fall		Winter	
Heavy								
Medium	SP	BF	SP	BF	BF			
Light								

(Sa - Salmon, St - Steelhead, Tr - Trout
 Sg - Sturgeon,
 SF - Shell Fish, BF - Bottom Fish
 Cb - Crabs, SP - Surf Perch)

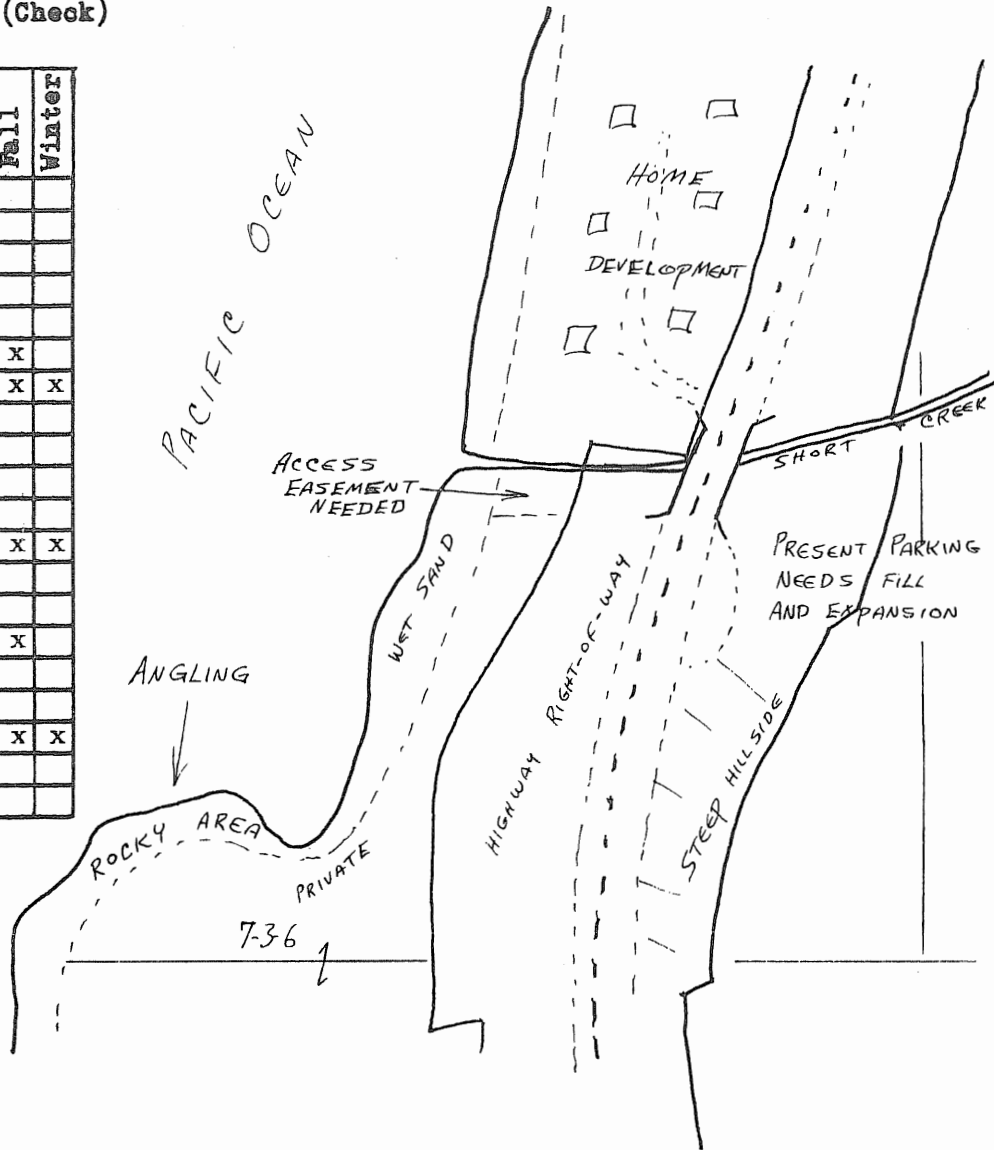
SKETCH

Seasons (Check)

RECREATION
(check)

- Boating, motor
- Boating, non-motor
- Camping, tent
- Camping, trailer
- Fishing, boat
- Fishing, shore
- Hiking
- Horseback riding
- Hunting, big game
- Hunting, upland game
- Hunting, waterfowl
- *Nature study
- Picnicking
- Sight-seeing
- Skin and scuba diving
- Swimming
- Water skiing
- Beach combing
- Crabbing
- Clam digging
- *Tidal pools

	Spring	Summer	Fall	Winter
	X	X	X	
	X	X	X	X
	X	X	X	X
	X	X	X	
		X		
	X	X	X	X



OTHER

Safety Problems:

Group Facilities:

REMARKS

Sanitary facilities would be difficult to establish at this site because of a shortage of level ground.

SALTWATER ACCESS SITE EVALUATION

North Coast Region Site No. 28
 Priority A
 Name Oceanside Beach access County Tillamook
 Location In Oceanside
 Township 1 S Range 11 W Sec. 25 Ownership State Highway

DESCRIPTION

Terrain Hillside against beach
 Cover type Open parking in residential area
 Road access Off county road
 Present development Graveled parking lot.

ACCESS NEEDS

Develop additional parking.

FISHERY

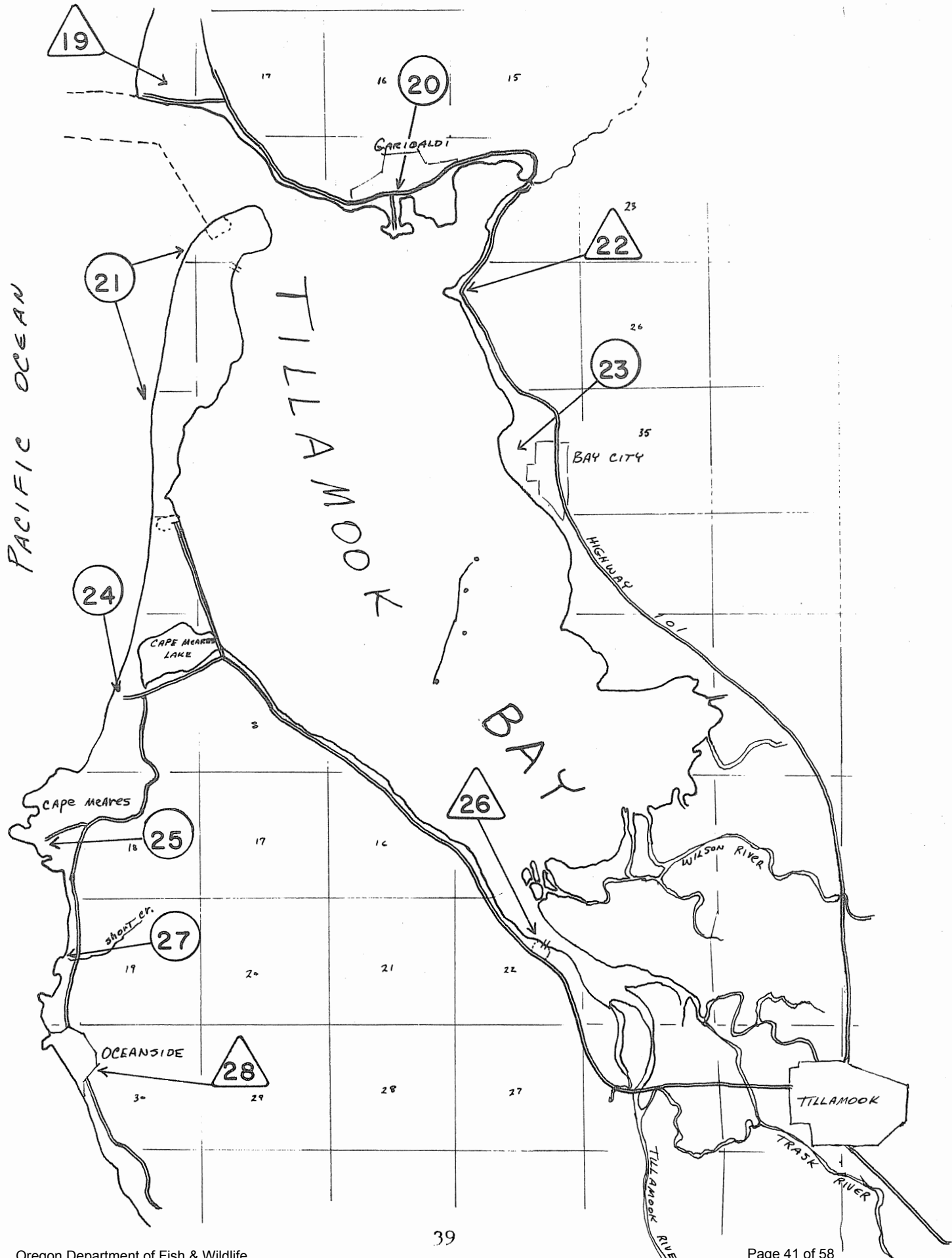
Surf perch from the rocky areas.

	Spring	Summer	Fall	Winter	Recreation	S	S	F	W
Heavy					Fishing, boat				
					Fishing, shore				
Medium					Camping				
					Picnicking				
Light	SP	SP	SP		Crabbing				
					Clam digging				
					Hunting, waterfowl				
					Hiking	x	x	x	x
					Beach combing	x	x	x	x
					Horseback riding				
					Swimming		x		
					Skin & scuba diving				
					Water skiing				
					* Nature study	x	x	x	x
					Sight-seeing				
					* Sea-bird sanctuary				

REMARKS:

Several miles of wide beach accessible from this site.
 Three Arch Rocks National Wildlife Refuge located just off shore at this point.

See Page 39



SALTWATER ACCESS SITE EVALUATION

North Coast Region Site No. 29
 Priority A
 Name Happy Camp County Tillamook
 Location Edge of Netarts
 Township 1 S Range 10 W Sec. 31 Ownership Private - Lot #6

DESCRIPTION

Terrain Narrow bench between hillside and bay
 Cover type Buildings brush and grass
 Road access County road to beach on bay front
 Present development Established resorts and small private camping site

ACCESS NEEDS

Purchase and maintenance of one-half acre parking at end of county road for beach access. Public restrooms under construction by county at present.

FISHERY

Shore angling for perch and flounder in jaws of bay outlet.

Clamming and crabbing in bay.

Recreation

	Spring	Summer	Fall	Winter		S	S	F	W
Heavy					Fishing, boat				
					Fishing, shore	x	x	x	
Medium	Cb	Cb SF	Cb SF		Camping				
					Picnicking				
Light	BF SF	BF	BF	BF Cb	Crabbing	x	x	x	x
					Clam digging	x	x	x	x
					Hunting, waterfowl				
					Hiking	x	x	x	x
					Beach combing	x	x	x	x
					Horseback riding				
					Swimming		x		
					Skin & scuba diving				
					Water skiing				
					Nature study				
					Sight-seeing				

(Sa - Salmon, St - Steelhead,
 Tr - Trout, SP - Surf Perch,
 BF - Bottom Fish, Cb - Crabs
 SF - Shell Fish)

REMARKS:

Boat rentals and supplies available at Happy Camp resort.
 This site provides beach access to the bay and ocean at mouth of Netarts Bay.

SALTWATER ACCESS SITE EVALUATION

North Coast Region Site No. 30
 Priority B
 Name Netarts Bay County Ramp County Tillamook
 Location At community of Netarts
 Township 2S Range 10W Sec. 5 Ownership County

DESCRIPTION

Terrain Flat filled area adjacent to low hills
 Cover type Open
 Road access On county road
 Present development Two-lane ramp complete, moorage under construction

ACCESS NEEDS

Moorage area being developed needs completion.

FISHERY

Good bottom angling, crabbing and clamming in the bay. Some salmon angling during the summer and fall.

Recreation

	Spring	Summer	Fall	Winter
Heavy				
Medium				
Light	BF	Sa BF	Sa BF	

(Sa - Salmon, St - Steelhead, Tr - Trout, SP - Surf Perch, BF - Bottom Fish, Cb - Crabs SF - Shell Fish)

- Fishing, boat
- Fishing, shore
- Camping
- Picnicking
- Crabbing
- Clam digging
- *Hunting, waterfowl
- Hiking
- Beach combing
- Horseback riding
- Swimming
- Skin & scuba diving
- Water skiing
- Nature study
- Sight-seeing
- *Brant, hunting

	S	S	F	W
Fishing, boat	x	x	x	x
Fishing, shore	x	x	x	x
Camping				
Picnicking				
Crabbing	x	x	x	x
Clam digging	x	x	x	x
*Hunting, waterfowl			x	
Hiking				
Beach combing				
Horseback riding				
Swimming				
Skin & scuba diving		x	x	
Water skiing				
Nature study				
Sight-seeing				
*Brant, hunting				

REMARKS:

While ocean access from this bay is considered hazardous, occasionally several boats negotiate the unprotected bar for salmon and bottom angling.

SALTWATER ACCESS SITE EVALUATION

North Coast Region Site No. 31
 Priority Complete
 Name Netarts Bay Picnic Area County Tillamook
 Location South end of Netarts Bay
 Township 2 S Range 10W Sec. 19 Ownership Crown Zellerbach

DESCRIPTION

Terrain Flat bench between bay and coast hills
 Cover type Mixed trees and scattered brush
 Road access Adjacent to paved county road
 Present development Small picnic and tent camping park

ACCESS NEEDS

Adequate

FISHERY

Clamming is the only activity in the extensive mud flats
at this end of the bay.

Recreation

	Spring	Summer	Fall	Winter
Heavy		cb		
Medium	cb		cb.	
Light	SF	SF	SF	

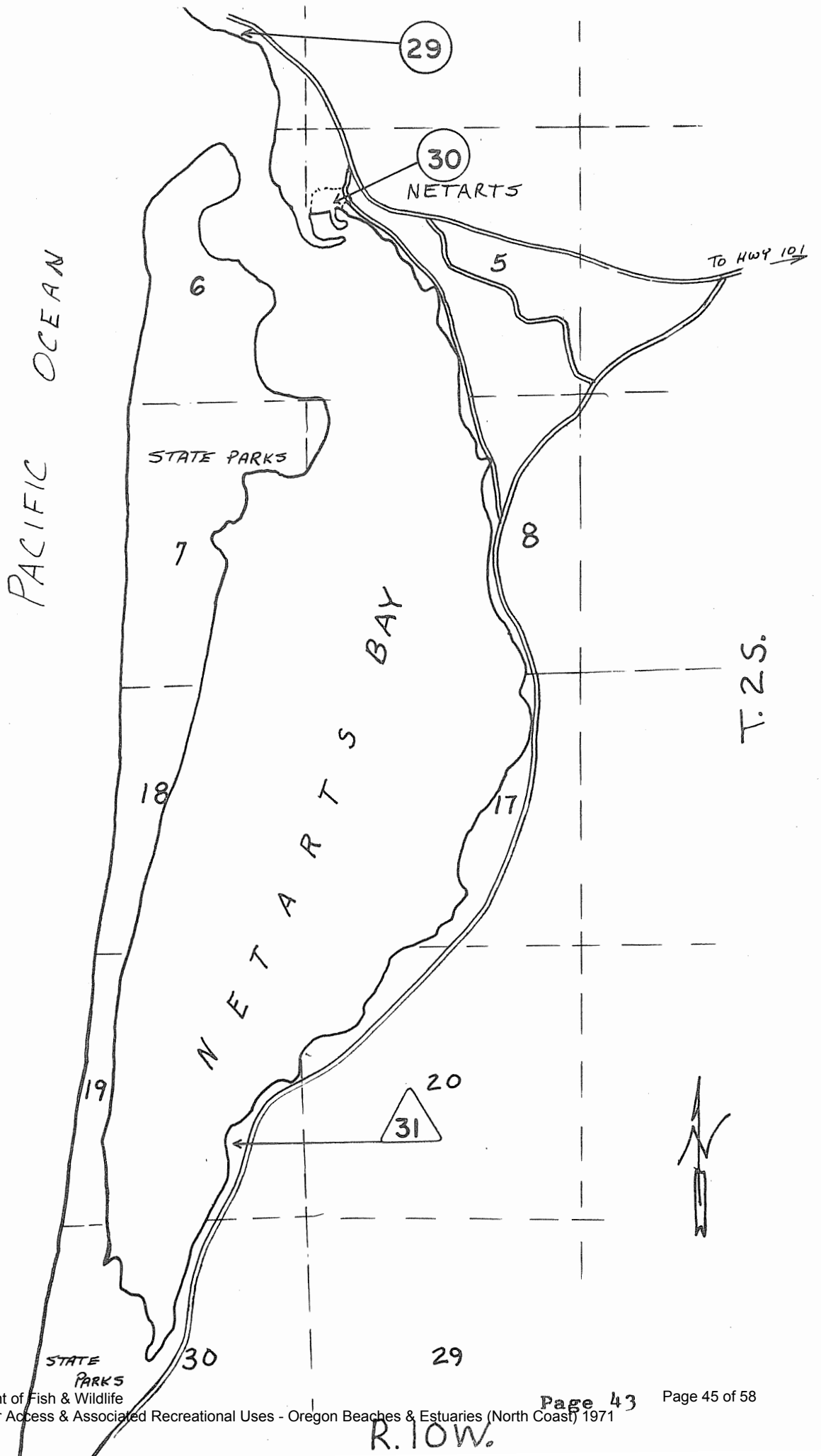
(Sa - Salmon, St - Steelhead,
 Tr - Trout, SP - Surf Perch,
 BF - Bottom Fish, Cb - Crabs
 SF - Shell Fish)

	S	S	F	W
Fishing, boat				
Fishing, shore				
Camping	x	x	x	
Picnicking	x	x	x	
Crabbing				
Clam digging	x	x	x	x
Hunting, waterfowl			x	
Hiking	x	x	x	
Beach combing				
Horseback riding				
Swimming				
Skin & scuba diving				
Water skiing				
* Nature study	x	x	x	
Sight-seeing				
* Nature-trail				

REMARKS:

Too shallow for practical boating.

See Page 43



SALTWATER ACCESS SITE EVALUATION

North Coast Region Site No. 32
 Priority Complete
 Name Cape Lookout Park County Tillamook
 Location 12 miles southwest of Tillamook
 Township 3 S Range 11 W Sec. 1 Ownership State Highway Department

DESCRIPTION

Terrain Campground on the flat - steep hills and bluffs nearby
 Cover type Heavy tree and brush cover except in mowed areas
 Road access County road to park
 Present development Extensive camping, picnicking and beach access

ACCESS NEEDS

Adequate at this time.

FISHERY

Occasional beach angling for surf perch.

		<u>Recreation</u>							
		Spring	Summer	Fall	Winter	S	S	F	W
Heavy									
						X		X	
Medium						X	X	X	
						X	X	X	X
Light									
	SP			SP		X	X	X	X
(Sa - Salmon, St - Steelhead, Tr - Trout, SP - Surf Perch, BF - Bottom Fish, Cb - Crabs SF - Shell Fish)									
						X	X	X	X
						X	X	X	X
							X		
							X	X	
						X	X	X	X

REMARKS:

This park provides bathhouse and outdoor theater facilities.

SALTWATER ACCESS SITE EVALUATION

North Coast Region

Site No. 33

Priority C

Name Capt Lookout access

Location The cove just south of Cape Lookout

T. 3 S, R. 11 W, Sec. 12, $\frac{1}{4}$ Sec. _____, County Tillamook

Ownership: Public

Private X Tax Lot No. _____

Owners _____

DESCRIPTION

Terrain Rolling bench breaking off steeply to beach

Cover type Coast vegetation above sand beach

Road access Private to beach, Condition Gravel

Flows Tidal, Water quality Salt

Present stage of development Boy Scouts camping area

ACCESS PROBLEMS

Beach and topographical conditions provide excellent potential here for surf launched dory access to a going salmon fishery. No public access presently available.

ACCESS NEEDS

Acquisition: Acres _____, Feet of frontage _____

Type of conveyance Easement or fee purchase

Development: Boat ramp: Type _____, No. lanes _____

Toilets X, Trails _____, Roads For beach access

Parking area X; for _____ cars or 100 car-trailer units

Other development _____

SALTWATER ACCESS SITE EVALUATION

North Coast Region Site No. 34
Priority A

Name Sand Lake Tidal Basin

Location 5 miles north of Pacific City
T. 3 S, R. 10 W, Sec. 30-31, $\frac{1}{4}$ Sec. _____, County Tillamook
Ownership: Public County and U. S. Forest Service
Private X Tax Lot No. #4 - Private on island
Owners One private owner on island

DESCRIPTION

Terrain Low dunes and tide flats
Cover type Beach grass and scattered shore pine.
Road access County roads, Condition Paved
Flows Tidal, Water quality Brackish
County park established
Present stage of development Forest camp being developed

ACCESS PROBLEMS

Bank angling frontage is needed along the stream north of the bridge to the county park.

ACCESS NEEDS

Acquisition: Acres _____, Feet of frontage 500
Type of conveyance Purchase
Development: Boat ramp: Type _____ No. lanes _____
Toilets _____, Trails _____, Roads _____
Parking area _____; for _____ cars or _____ car-trailer units
Other development _____

FISHERY: Bank and boat angling for flounder and other marine species.

Occasionally cutthroat and feeder salmon are taken in the basin.

	Spring	Summer	Fall	Winter
Heavy		BF		
Medium				
Light	BF		BF	

(Sa - Salmon, St - Steelhead, Tr - Trout
 Sg - Sturgeon,
 SF - Shell Fish, BF - Bottom Fish
 Cb - Crabs, SP - Surf Perch)

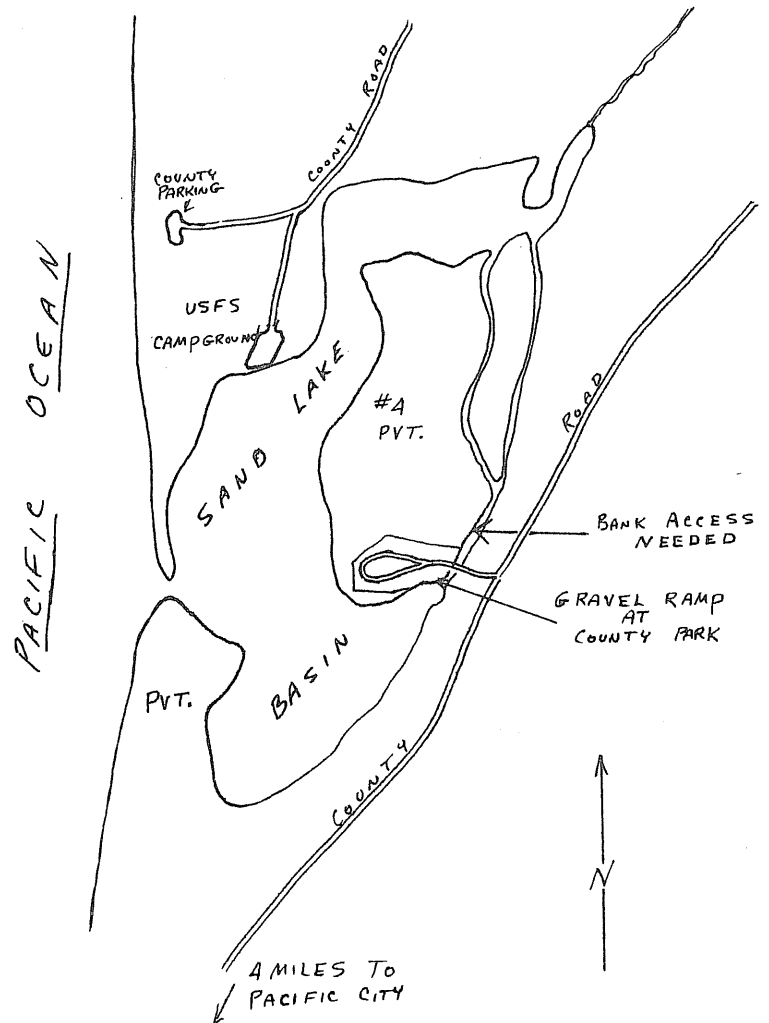
SKETCH

Seasons (Check)

RECREATION
(check)

- Boating, motor
- Boating, non-motor
- Camping, tent
- Camping, trailer
- Fishing, boat
- Fishing, shore
- Hiking
- Horseback riding
- Hunting, big game
- Hunting, upland game
- Hunting, waterfowl
- Nature study
- Picnicking
- Sight-seeing
- Skin and scuba diving
- Swimming
- Water skiing
- Beach combing
- Crabbing
- Clam digging

	Spring	Summer	Fall	Winter
X	X	X		
X	X	X		
X	X	X		
X	X	X		
X	X	X		
X	X	X	X	
X	X	X		
		X		
X	X	X	X	
X	X	X		



OTHER

Safety Problems:

Group Facilities:

REMARKS

The BLM sponsored Job Corps is currently developing a camping and picnic area as indicated in the sketch. A graveled boat ramp is provided in the county park.

SALTWATER ACCESS SITE EVALUATION

North Coast Region Site No. 35
Priority B

Name Cape Kiwanda

Location Just north of Pacific City
T. 4S, R. 11W, Sec. 24-25, $\frac{1}{4}$ Sec. 19, County Tillamook
Ownership: Public State highway (beach access)--County (Park)
Private _____ Tax Lot No. _____
Owners _____

DESCRIPTION

Terrain Rock bluffs adjacent to gentle sloping sand beach
Cover type Mixed trees and semi-stabilized dunes above beach
Road access Public road, Condition Paved - good
Flows Ocean tides, Water quality Ocean
Present stage of development County parking and small campground

ACCESS PROBLEMS

Additional boat trailer parking is needed adjacent to the highway in the area. Facilities to aid boat navigation during foggy periods would provide additional safety to this fishery.

ACCESS NEEDS

Acquisition: Acres _____, Feet of frontage _____
Type of conveyance _____
Development: Boat ramp: Type _____, No. lanes _____
Toilets Portable chemical toilets are needed on the beach.
Parking area X; for _____ cars or 100 car-trailer units
Other development _____

FISHERY: Salmon and bottom fishing from dories launched through the surf. Some bottom fishing from the edge of the cape.

	Spring	Summer	Fall	Winter
Heavy		Sa BF		
Medium	BF		BF	
Light	Sa		Sa	

(Sa - Salmon, St - Steelhead, Tr - Trout, Sg - Sturgeon, Ww - Warm Water Fishes)

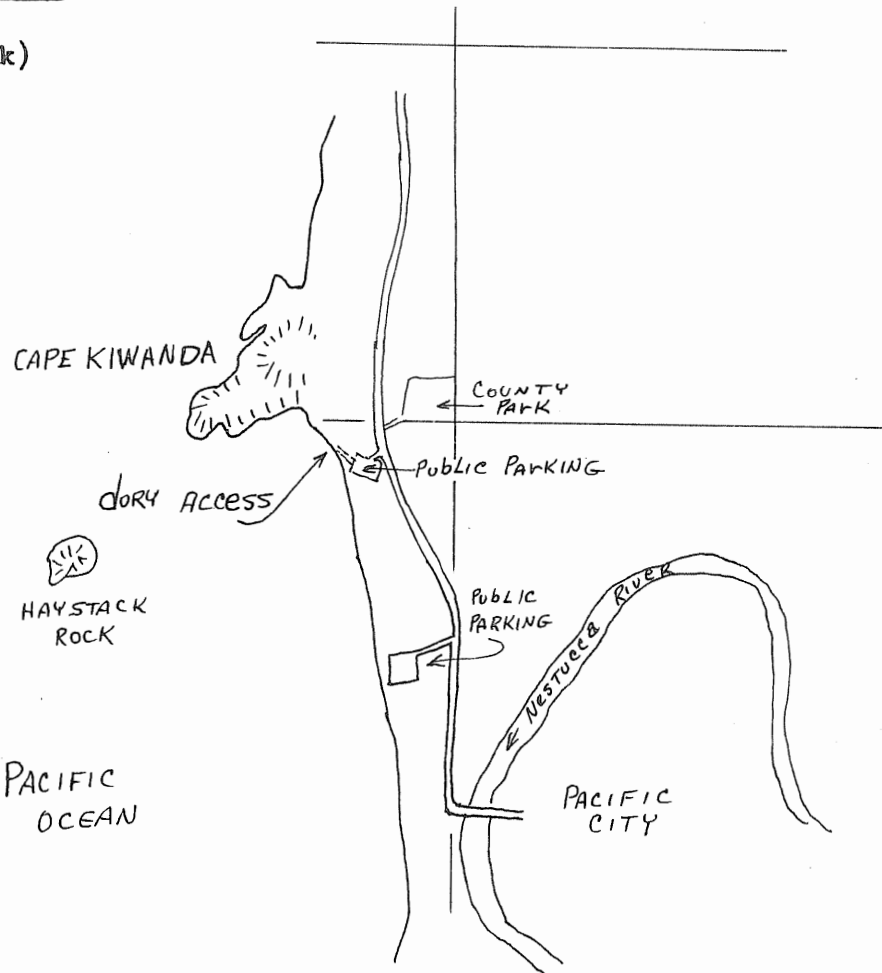
SKETCH

Seasons (Check)

RECREATION
(Check)

- Boating, motor
- Boating, non-motor
- Camping, tent
- Camping, trailer
- Fishing, boat
- Fishing, shore
- Hiking
- Horseback riding
- Hunting, big game
- Hunting, upland game
- Hunting, waterfowl
- Nature study
- Picnicking
- * Sightseeing
- Skin and scuba diving
- Swimming
- Water skiing
- Beach combing
- Clam digging
- * Dory launching

	Spring	Summer	Fall	Winter
	X	X	X	
	X	X	X	
	X	X	X	
	X	X	X	
	X	X	X	X
	X	X	X	
	X	X	X	
	X	X	X	
		X		
	X	X	X	
	X	X	X	



OTHER

Safety Problems: Swimmers in boat recovery lane. A shipway marked with buoys has been established to separate boats and swimmers.
Group Facilities:

REMARKS

Additional trailer camping and parking is being developed at present by private parties. However, this dory fishery is expected to continue growth until congestion on the beach limits the fishery.

SALTWATER ACCESS SITE EVALUATION

North Coast Region Site No. 37
 Nestucca Bay Area Priority C
 Name Fisher Landing County Tillamook
 Location 1/2 mile south of Pacific City - east bank, Nestucca Bay
 Township 4S Range 10W Sec. 30 Ownership Oregon Game Commission

DESCRIPTION

Terrain Sloping bank to the river
 Cover type Grass and scattered brush
 Road access Paved public road
 Present development Parking area and gravel boat ramp

ACCESS NEEDS

Ramp should be improved with hard surface

FISHERY

Heavy bank angling for fall salmon here, some boat launching for the bay, cutthroat and salmon troll fishery.

Recreation

	Spring	Summer	Fall	Winter
Heavy		Sa Tr	Sa Tr	
Medium				
Light	BF	BF	BF	St

(Sa - Salmon, St - Steelhead, Tr - Trout, SP - Surf Perch, BF - Bottom Fish, Cb - Crabs SF - Shell Fish)

Fishing, boat
 Fishing, shore
 Camping
 Picnicking
 Crabbing
 Clam digging
 Hunting, waterfowl
 Hiking
 Beach combing
 Horseback riding
 Swimming
 Skin & scuba diving
 Water skiing
 Nature study
 Sight-seeing

	S	S	F	W
Fishing, boat	X	X	X	X
Fishing, shore		X	X	
Camping				
Picnicking				
Crabbing	X	X	X	
Clam digging	X	X	X	X
Hunting, waterfowl			X	
Hiking				
Beach combing				
Horseback riding				
Swimming				
Skin & scuba diving				
Water skiing				
Nature study				
Sight-seeing				

REMARKS:

This boat access site is of secondary importance to this area as a larger and more complete ramp exists 1/2 mile upstream on the west bank.
 Crabbing and clam digging available here too.
 No ocean access from this bay.

SALTWATER ACCESS SITE EVALUATION

North Coast Region Site No. 38
 Priority B
 Name Nestucca Spit County Tillamook
 Location 1 mile south of Pacific City
 Township 4 S Range 11 W Sec. 36 Ownership State Highway

DESCRIPTION

Terrain Low dunes, ocean and bay frontage
 Cover type Heavy grass and low brush
 Road access None on spit
 Present development Planning no development yet.

ACCESS NEEDS

Potential public access and recreational development if ecological stability will permit.

FISHERY

Trolling for spring and fall salmon and sea-run cutthroat.
Bottom fish, crabs and clams also available in the bay.

Recreation

	Spring	Summer	Fall	Winter
Heavy		Tr	Sa Tr	
		Cb	Cb	
Medium	BF	Sa SF	SF	
Light	SF Cb	BF	BF	St SF

(Sa - Salmon, St - Steelhead,
 Tr - Trout, SP - Surf Perch,
 BF - Bottom Fish, Cb - Crabs
 SF - Shell Fish)

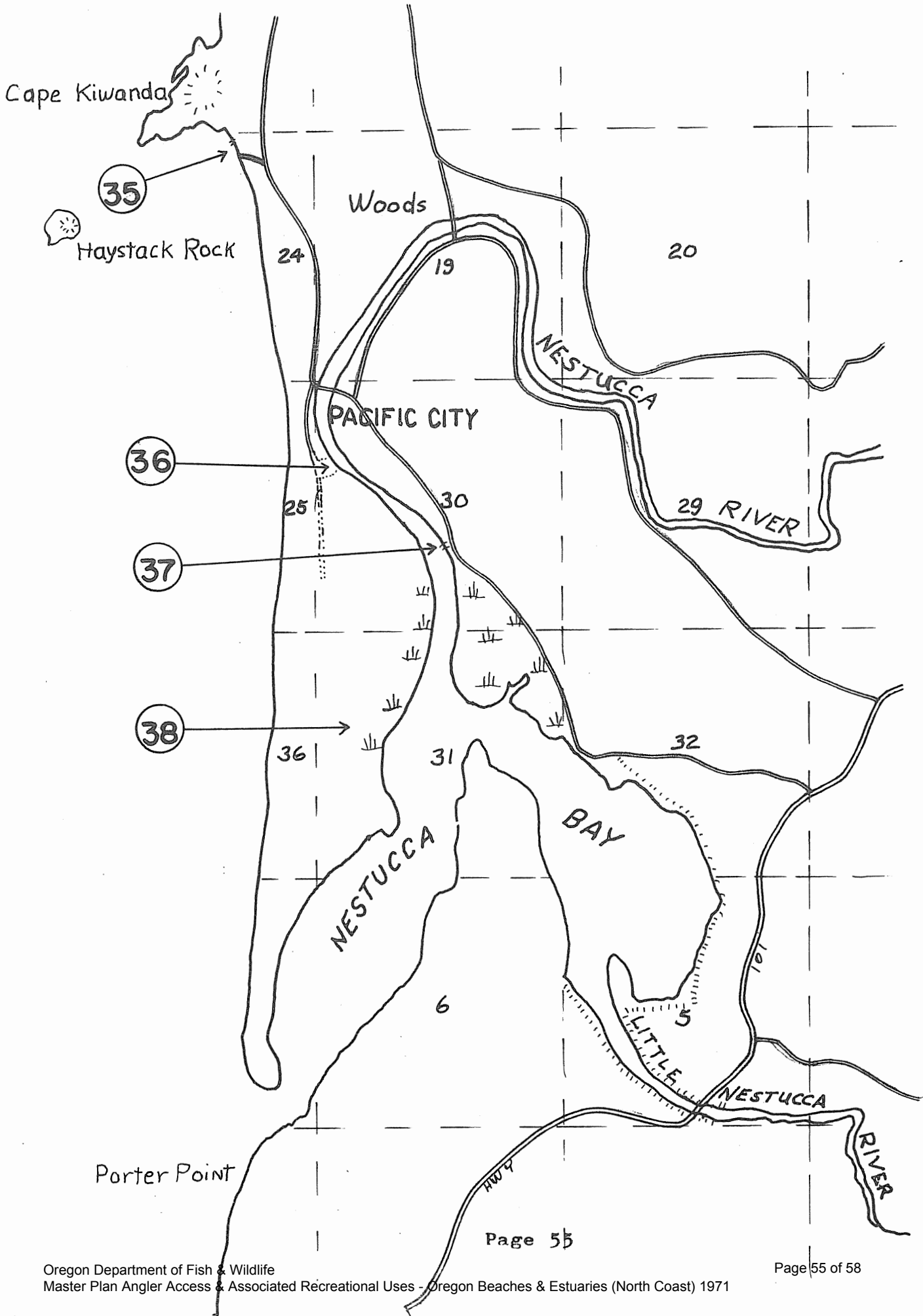
- Fishing, boat
- Fishing, shore
- Camping
- Picnicking
- Crabbing
- Clam digging
- Hunting, waterfowl
- Hiking
- Beach combing
- Horseback riding
- Swimming
- Skin & scuba diving
- Water skiing
- * Nature study
- * Sight-seeing
- * Dunes ecology

	S	S	F	W
Fishing, boat	X	X	X	X
Fishing, shore	X	X	X	
Camping				
Picnicking				
Crabbing	X	X	X	
Clam digging	X	X	X	X
Hunting, waterfowl			X	
Hiking	X	X	X	X
Beach combing	X	X	X	X
Horseback riding				
Swimming		X		
Skin & scuba diving				
Water skiing				
* Nature study	X	X	X	X
* Sight-seeing				
* Dunes ecology				

REMARKS:

The State Parks Division has plans for a camping park on the spit. No ocean access from this bay as the bar is too shallow.

See Page 55



SALTWATER ACCESS SITE EVALUATION

North Coast Region Site No. 39

Priority B

Name Neskowin Beach Access County Tillamook

Location At Neskowin

Township 5 S Range 11 W Sec. NW¹₄ 36 Ownership State Highway

DESCRIPTION

Terrain Low flat

Cover type Sand

Road access Off Highway 101 and public streets

Present development Limited parking

ACCESS NEEDS

Additional parking and toilet facilities.

FISHERY

Some surf casting for surf perch. Trout angling in Neskowin Creek that runs through property.

	Spring	Summer	Fall	Winter		S	S	F	W
Heavy					Fishing, boat				
					Fishing, shore	x	x	x	
Medium	Tr				Camping				
					Picnicking				
Light	SP	SP	SP		Crabbing				
					Clam digging				
					Hunting, waterfowl				
					Hiking				
					Beach combing	x	x	x	x
					Horseback riding				
					Swimming		x		
					Skin & scuba diving				
					Water skiing				
					Nature study				
					Sight-seeing				

(Sa - Salmon, St - Steelhead,
Tr - Trout, SP - Surf Perch,
BF - Bottom Fish, Cb - Crabs
SF - Shell Fish)

REMARKS:

SALTWATER ACCESS SITE EVALUATION

North Coast Region Site No. 40

Priority Complete

Name Salmon River Bay

Location Salmon River Bay, 6 miles north of Lincoln City

T. 6 S, R. 11 W, Sec. 14-23, $\frac{1}{4}$ Sec. _____, County Tillamook-Lincoln

Ownership: Public Lincoln County and Game Commission upper ramp

Private X Tax Lot No. Lower ramp

Owners _____

DESCRIPTION

Terrain Flat along edge of bay

Cover type Conifers and grass

Road access County road, Condition Gravel

Flows Tidal, Water quality Brackish

Present stage of development Both ramp sites complete

ACCESS PROBLEMS

Adequate

ACCESS NEEDS

Acquisition: Acres _____, Feet of frontage _____

Type of conveyance _____

Development: Boat ramp: Type _____, No. lanes _____

Toilets _____, Trails _____, Roads _____

Parking area _____; for _____ cars or _____ car-trailer units

Other development _____

