


2003

OREGON



Oregon Sport Fishing Regulations



Turn In Your Combined Angling Tag and
WIN a North River Boat, Motor & Trailer
See page 18 for Details

CONTENTS



Lindsay A. Ball, Director

Portland Office*
 2501 SW First Avenue
 P.O. Box 59
 Portland, OR 97207-0059
Information: 503-872-5268

*Note - The headquarters office is scheduled to move to Salem in 2003. Check our website for current information.

DEPARTMENT REGIONAL OFFICES

Region	Address	Telephone
Northwest -	17330 SE Evelyn Street Clackamas, OR 97015	503-657-2000
Southwest -	4192 N Umpqua Hwy. Roseburg, OR 97470	541-440-3353
High Desert -	61374 Parrell Road Bend, OR 97702	541-388-6363
Northeast -	107 20th Street LaGrande, OR 97850	541-963-2138
Marine Program	2040 SE Marine Science Dr. Newport, OR 97365	541-867-4741

OREGON FISH AND WILDLIFE COMMISSION

John Esler (Chairman)	Portland
Donald K. Denman (Vice-chairman)	Medford
Paul N. McCracken	Portland
Jeff Feldner	Logsdon
Henry Lorenzen	Pendleton
Zane Smith	Springfield
Marla Rae	Salem

This material will be furnished in alternate format for people with disabilities, if needed. Please call 503-872-5252 (voice) or 503-872-5259 (Portland TTY) to request.

The contents of all nonadvertising material in this pamphlet were prepared by the Oregon Department of Fish and Wildlife.

Rule changes may be adopted during the year. Consult ODFW, State Police or license agents, or our website at www.dfw.state.or.us

Published for the Oregon Department of Fish and Wildlife by: Outdoor Group, Inc., P O Box 429, Lebanon, OR 97355 541-259-5520

General Regulations	Page
Licenses, Tags and Permits	9
Catch and Possession Limits	10
Definitions	11
Gear, Bait and General Restrictions	12
Hook and Weight Regulations	13
Harvest Methods, Hours and Restrictions	13
Northwest Zone	
Maps	20
Zone and Special Regulations	23
Southwest Zone	
Maps	32
Zone and Special Regulations	35
Willamette Zone	
Maps	42
Zone and Special Regulations	45
Central Zone	
Maps	54
Zone and Special Regulations	56
Northeast Zone	
Maps	62
Zone and Special Regulations	64
Southeast Zone	
Maps	68
Zone and Special Regulations	73
Snake River Zone	
Maps	78
Zone and Special Regulations	80
Columbia Zone	
Maps	82
Zone and Special Regulations	85
Marine Zone	
Zone and Special Regulations	91
Clam and Crab Identification	93
Maps	94
Other Information	
Angling Mail Order Application	98
Bail Schedules	27
Boats and Motors	7
Bull and Brook Trout Identification	61
Catch and Release Fish, How to	31
Fish Species, Freshwater	16
Fish Species, Marine	97
Guides and Packers	7
Health Advisories	14
Permanent Disabilities Permit Application	99
Salmon Identification Pictures	67
Stream Location and Species Codes	19
Travel Information	7

Get the Latest Word By Phone or Online

Call the Department of Fish and Wildlife at 503 - 872-5263 for up-to-date, recorded information about fishing (touch-tone callers only) or visit us on the Internet at www.dfw.state.or.us. This Internet site features the weekly recreation report, the latest department news releases and much more.



STATEWIDE
Pages 9-14

NORTHWEST
Pages 20-30

SOUTHWEST
Pages 32-41

WILLAMETTE
Pages 42-51

CENTRAL
Pages 54-59

NORTHEAST
Pages 62-66

SOUTHEAST
Pages 68-77

SNAKE RIVER
Pages 78-81

COLUMBIA
Pages 82-90

MARINE
Pages 91-97

HOW TO USE THIS GUIDE

This guide contains information you need to legally fish throughout Oregon.

NOTE – Regulations may change on short notice during the year or season. If you want the latest on regulations or other fishing information, you can call the Oregon Department of Fish and Wildlife at 503-872-5263 for up-to-date recorded information about fishing. Or visit us at our Internet site: www.dfw.state.or.us.

Oregon has three types of regulations for all fishing waters:

- General Regulations – include information on licenses, tags/harvest cards, permits, catch and possession limits, definitions, gear and bait restrictions, and harvest methods and hours.
- Zone Regulations – apply to entire geographical areas. There are nine zones in Oregon.
- Special Regulations – apply to specific bodies of water or portions of water within a zone. If a body of water or specific references to species, catch limits, length limits, seasons, or other specifications are not made in the Special Regulations for the zone, then zone regulations apply.

Before you fish any body of water, always:

1. Check the special regulations first.
2. If a body of water is not listed in the special regulations for the zone, check the zone regulations.
3. Regardless of where you fish, be certain to review the general regulations.

Let's try an example. You want to go fishing at Crescent Lake in Central Oregon.

1. First, determine the zone where Crescent Lake is located. You locate the lake on the Central Zone map on page 55.
2. Next, determine if there are any special fishing regulations for Crescent Lake.
 - You find Crescent Lake listed on page 57.
 - Crescent Lake has a trout daily catch limit that may include only one lake trout that must be at least 30 inches in length.
 - You then turn back to page 56 and review the zone regulations for the Central Zone.
 - By reading the zone regulations, you learn you can catch and keep only five trout per day with a minimum size limit of 8 inches, of which only one can be over 20 inches.
 - Thus, if you catch and keep one lake trout that is at least 30 inches in length, you may still catch four other trout in Crescent Lake that are 20 inches or less.
3. Can you fish Crescent Lake year round?
 - On page 56, you note that the season column states lakes in the Central Zone are open to fishing for trout all year.
4. What do you need to legally catch a trout in Crescent Lake?
 - You note that there are no other restrictions listed in the special or zone regulations.
 - So you turn to pages 9-14 to review the general regulations.
5. In the general regulations you learn that:
 - You need an angling license,
 - You cannot use live fish to catch fish in Crescent Lake, and
 - You can only use one fishing rod.

Continue to thoroughly read the general regulations for other information regarding harvest methods and hours. Regulations highlighted in blue simply means the regulations changed from last year.

We wish you an enjoyable and successful fishing adventure!

Other Information:

Boats and Motors - Only those boating regulations restricting sport fishing are listed in this booklet. General boating regulations are available from the Oregon State Marine Board, 435 Commercial Street NE, Salem, OR 97310, telephone 503-378-8587, and Marine Board agents.

Guides and Packers - Information on guides and packers can be obtained from Oregon State Marine Board, 435 Commercial Street NE, Salem, OR 97310, telephone 503-373-1405 ex. 225.

Travel Information - Telephone 1-800-547-7842.

PLEASE HELP US IMPROVE THE NEXT EDITION

Every year we try to make the contents and layout of this booklet as clear and user friendly as possible. If you have any suggestions to help us improve the presentation of information, please send them to:

Oregon Department of Fish and Wildlife
Fish Division - Angling Regulations Coordinator
P.O. Box 59, Portland, OR 97207-0059

Put a salmon on your plate

The Oregon Plan for Salmon and Watersheds

is about PEOPLE, and how their lifestyles and actions affect watersheds and salmon populations - at work, at home, at play, or traveling between. It depends on all Oregonians being involved in creating an Oregon that is good for both people and salmon. It is about people taking action because it is the right thing to do, not because it is required by law or mandate.

Putting a salmon on your plate is an easy way to help. When you pay an additional \$30 for your two-year auto, truck, or



recreational vehicle license plates, \$15 goes directly to the Oregon Watershed Enhancement Board for projects that address road-related impacts to salmon and trout streams. Examples include replacing culverts under roads to make them passable by migrating fish, and resurfacing and reshaping roads to reduce erosion and silt that can smother stream spawning gravel.

Individuals, watershed councils, local governments and others are eligible to use the funds. The remaining \$15 goes to Oregon State Parks and Recreation Department to keep our parks beautiful. When you buy a new or used vehicle, tell the salesman you want a salmon license plate. When you renew your plates, indicate you want the salmon license on the DMV form.

Other ways you can help include: Use less water. Plant water-efficient native plants. Mulch. Keep storm drains free of anything but clean water. Compost. Fix vehicle oil leaks. Use less (or no) pesticides and fertilizers. Maintain natural streamside vegetation. Use less energy. Carpool. And many other things.

With a little effort, each person can make a big difference in Oregon's effort to restore watersheds and enhance salmon and trout populations. Remember, it's not just about salmon and clean water - it's about our quality of life in Oregon.



To find out more about how you can help, call the **Oregon Watershed InfoLine at 1-888-854-8377.**

They have a variety of educational materials to help you. Visit the Oregon Plan Website at www.oregon-plan.org/

GENERAL (STATEWIDE) REGULATIONS

Instructions:

1. Read the Special Regulations for the zone in which you will be fishing. Special Regulations apply to specific bodies of water or portions of water within a zone. If specific references to a body of water, species, catch limits, length limits, seasons, or other specifications are not made in the Special Regulations for this zone, then zone regulations apply.
2. Read the section entitled Regulations for this zone for the zone in which you will be fishing.
3. Always read the following General Regulations, which apply to all zones, for information about licenses; tags/harvest cards, and permits; definitions; catch and possession limits; gear and bait restrictions; and harvest methods and hours, before going fishing.
4. Emergency or permanent rules adopted since January 1 may supersede these regulations. Anglers may call ODFW headquarters or regional offices at the numbers on page 5 of these regulations, or check the ODFW web site, www.dfw.state.or.us for these rules.

Licenses, Tags and Permits:

1. State and federal laws require a Social Security Number to obtain most hunting and fishing licenses.
2. All persons 14 years or older must have **in possession a valid** Oregon angling license to take any fish for personal use, except:
 - During "Free Fishing" Weekend" (**June 7-8, 2003**) when no licenses or tags are required;
 - When taking smelt, shellfish, crayfish or bullfrogs;
 - Oregon resident landowners and members of their immediate family may angle on land they own and reside upon;
 - When angling in the Pacific Ocean within 3 miles of shore between Cape Falcon, Oregon and Leadbetter Point, Washington either a resident Washington license or an Oregon license is valid. Persons other than Washington residents must have a valid Oregon license to land fish in Oregon which were caught in the ocean.
3. All anglers, regardless of age, need **in possession a valid** Combined Angling Tag to angle for salmon, steelhead, sturgeon and halibut. Anglers may purchase only one Combined Angling Tag (authorizing harvest of 20 salmon or steelhead) per year. Any salmon or steelhead may be recorded on the Combined Angling Tag.
4. Anglers may purchase multiple Hatchery Harvest Tags to record adipose or otherwise fin-clipped salmon or adipose fin-clipped steelhead harvested, in lieu of recording those fish on the Combined Angling Tag. Only adipose or otherwise fin-clipped salmon or adipose fin-clipped steelhead may be recorded on the Hatchery Harvest Tag.

Licenses, Tags and Permits	Fee	Qualifications
Resident Annual Licenses: Angling License*	\$19.75	<ul style="list-style-type: none"> • Must have resided in Oregon for at least 6 consecutive months immediately before applying for a license. • Oregon driver's license or state nondriver's ID card, or three other pieces of ID, one of which must show name and current address indicating six month's residency in Oregon, must be presented to purchase a resident license.
Combination Angling/Hunting License*	\$33.75	
Juvenile Angling License* (14 through 17 years of age)	\$6.75	<ul style="list-style-type: none"> • Must be at least 70 years of age and have lived in Oregon for more than 5 years and for at least 6 consecutive months immediately before buying a license. • Available from license agents. • Includes combination angling/hunting license; salmon/steelhead, sturgeon, halibut, spring turkey, cougar, fall black bear, elk and deer tags; upland bird and waterfowl validations.
Senior Citizen Combination Angling/Hunting License*	\$16.50	
Senior Citizen Angling License*	\$9.50	
Sports Pac License	\$105.00	
Duplicate License or Tag	\$6.50	<ul style="list-style-type: none"> • Available only at ODFW offices. • Must have resided in Oregon for at least 6 consecutive months immediately before applying for a license and provide written certification of at least 25 percent disability from Veterans Affairs or a branch of the Armed Forces. • Available only at ODFW offices. • Must be at least 65 years of age and have lived in Oregon for at least 50 years and for at least 6 consecutive months immediately before applying for a license.
Resident Permanent Licenses: Resident Disabled War Veteran Angling and Hunting License	Free	
Resident Pioneer Angling and Hunting Permanent License	Free	
Nonresident Annual License: Angling License*	\$48.50	<ul style="list-style-type: none"> • No residency requirements.
Daily Licenses:		<ul style="list-style-type: none"> • Salmon, Steelhead, Sturgeon and Halibut Tag (Combined Angling Tag) is included with daily licenses, and all fish must be recorded on the tag. • The same fees apply to residents and nonresidents. • Nonresidents only.
1-Day Angling License*	\$8.00	
2-Day Angling License*	\$14.50	
3-Day Angling License*	\$21.00	
4-Day Angling License*	\$27.50	
7-Day Angling License*	\$34.75	<ul style="list-style-type: none"> • Adult: 18 years and older. • Juvenile: Under 18 years of age. • The same fee applies to both residents and non-residents. • Anglers may purchase only one Combined Angling Tag per year. • It is unlawful to alter entries on tags or licenses and to possess an altered tag or license. • Adult salmon or steelhead, legal size sturgeon and Pacific halibut must be recorded immediately upon removal from the water and fish must be recorded on the appropriate Angling or Harvest Tag in the chronological order caught except during Free Fishing Weekend (June 7-8, 2003) when no licenses or tags are required. • The angler who landed the fish must record the fish on his or her tag irrespective of who hooked the fish. See pages 18 and 19 for codes. • Entries must be recorded in ball point pen. No erasures allowed.
Tags:		
Combined Angling Tag* (Adult) (Annual Tag to fish for salmon, steelhead, sturgeon and halibut.)	\$16.50	
Combined Angling Tag* (Juvenile) (Annual Tag to fish for salmon, steelhead, sturgeon and halibut.)	\$6.50	

*To obtain mail order license and/or tag see page 98.
Text highlighted in blue is new or changed from 2002

GENERAL (STATEWIDE) REGULATIONS

Licenses, Tags and Permits	Fee	Qualifications
Hatchery Harvest Tag (Annual Tag to record hatchery salmon or hatchery steelhead)	\$12.00	<ul style="list-style-type: none"> • Angler must purchase appropriate Combined Angling Tag, which, along with all purchased Hatchery Harvest Tags, must be in possession and presented when requested while angling. • Each Hatchery Harvest Tag purchased authorizes the harvest of a combined total of 10 adipose or otherwise fin-clipped salmon or adipose fin-clipped steelhead. • No limit on the number of Hatchery Harvest Tags an angler may purchase per year. • Only adipose or otherwise fin-clipped salmon or adipose fin-clipped steelhead may be recorded on the Hatchery Harvest Tags. • Entries must be recorded in ball point pen. No erasures allowed.
Disabled Clam Digger Permit <ul style="list-style-type: none"> • A person may assist a disabled clam digger, provided: <ol style="list-style-type: none"> 1. Both diggers have their own containers for clams; and 2. The disabled clam digger is within 100 feet of the assistant while the assistant is digging; and 3. The disabled clam digger has one of the permits or licenses listed in possession on the clam beds; and 4. The person assisting the clam digger holding one of the permits or licenses listed above has a copy of said permit or license in possession on the clam beds. 	Free	<ul style="list-style-type: none"> • Issued by ODFW Newport, Charleston or Astoria offices. • Written certification from a licensed physician that the applicant meets one of the following criteria: <ol style="list-style-type: none"> 1. Severely limited mobility because of paralysis or loss of use of some or all of a person's legs or arms; 2. Loss of vision or substantial loss of visual acuity or visual field beyond correction; or 3. Unable to walk without an assistive device or unable to walk more than 200 feet. • The doctor's certification must state whether the condition is permanent or temporary and, if temporary, the date when assistance would no longer be required. • A Disabled Veterans License, a Permanent Disabilities Permit, Wheelchair Angler License, or a Blind Angler License, issued by ODFW, may be used instead of the Disabled Clam Digger Permit.
Permanent Disabilities Permit Permit holders must still acquire the appropriate license and tags.	Free	<ul style="list-style-type: none"> • Issued by ODFW Portland (see page 99 for application). • Written certification from a licensed physician that the applicant meets one of the following criteria: <ol style="list-style-type: none"> 1. Is permanently unable to walk without the use of, or assistance from, a brace, cane, crutch, prosthetic device, wheelchair, scooter or walker; or 2. Is restricted by lung disease to the extent that the person's forced expiratory volume for one second, when measured by a spirometer, is less than 35 percent predicted, or arterial oxygen tension is less than 55 mm/Hg on room air at rest; or 3. Has a cardiac condition to the extent that the person's functional limitations are classified in severity as Class III or Class IV, according to standards established by the American Heart Association; or 4. Has a permanent, physical impairment that prevents the person from holding a fishing rod in hand; or 5. Has a central visual acuity that permanently does not exceed 20/200 in the better eye with corrective lenses, or the widest diameter of the visual field is no greater than 20 degrees; or • Written proof that the last official certification of record by the United States Department of Veterans Affairs or any branch of the Armed Forces of the United States shows the person to be at least 65 percent disabled (ORS496.018). • Holders of a Permanent Disabilities Permit; a Permanent Wheelchair Angling License or a Permanent Blind Angler License (issued prior to 2000); or a Walking Disability Permit (issued prior to 1988) may angle from an anchored craft in waters where angling from a floating device is prohibited.
Abalone Harvest Permit	Free	<ul style="list-style-type: none"> • Issued by ODFW Newport, Charleston or Astoria offices.

Catch and Possession Limits:

Daily Limit: Maximum number of fish or shellfish which may be legally caught and reduced to possession in one day. An angler may take daily limits of several types of fish per day. Daily catch limits apply to all waters and across zone boundaries. Fish taken in the ocean apply to the catch limit of the zone where landed unless otherwise specified.

Annual Limit: Applies to abalone, Pacific halibut, salmon, steelhead and sturgeon only. The annual catch limits are: abalone 5; sturgeon 10; Pacific halibut 6; and 20 for salmon and steelhead, in any combination, when recorded on the Combined Angling Tag. Adipose or otherwise fin-clipped salmon or adipose fin-clipped steelhead legally recorded on a Hatchery Harvest Tag do not count toward this annual limit. Harvest of nonadipose fin-clipped salmon or nonadipose fin-clipped steelhead is prohibited in the Willamette, Northeast (See exceptions for Chinook and coho salmon in Umatilla River) and Snake River zones. See Special Regulations in the Northwest, Southwest, Central and Columbia River zones to determine where harvest of any Chinook or coho salmon or nonadipose fin-clipped steelhead is allowed.

(Catch and Possession Limits continued next page)

GENERAL (STATEWIDE) REGULATIONS

Catch and Possession Limits (continued):

Possession Limit: Maximum number or amount of a type of fish or shellfish that a person may lawfully possess (fresh, frozen, canned, smoked or otherwise processed) in the field or forest, or in transit to the place of permanent residence. The possession limit is: 2 daily limits for all species, including jack salmon except, 1 daily limit for abalone; 1 daily limit on the vessel or two daily limits on land for halibut, and no possession limit for adult salmon, steelhead, or sturgeon. Anglers are restricted to one daily catch limit and 1 annual catch limit from the Columbia River, even if licensed in Oregon and Washington.

Size Limit: It is unlawful to take or have in possession any fish or shellfish that are smaller than the minimum size or larger than the maximum size limits. All undersized, oversized, prohibited species or unwanted fish or shellfish taken must be released immediately unharmed and should not be removed from the water.

Definitions:

Adipose Fin Clip: A healed scar where the adipose fin has been removed in its entirety. The adipose fin is a small fatty fin on salmon and trout located between the dorsal fin and tail (see page 67).

Aggregate: The total sum or number; as in 15 fish in aggregate.

Angling: To take or attempt to take fish for personal use by hook and line.

Artificial Fly: A fly is a hook, dressed with conventional fly tying materials. The affixed materials may be natural or synthetic. Tied in conjunction with other materials, the following items may be part of the fly: wire (lead or other metal) used for weighting the fly, dumbbell eyes or beads (metal, glass or plastic). A fly is not a hook to which sinkers, molded weights, spinners, spoons or similar attractors are attached.

Bait: Any item used to attract fish which is not an artificial fly or a lure. Molded soft plastic or rubber imitation worms, eggs, or other imitation baits are considered bait. Scent is not considered bait.

Barbless Hook: A hook manufactured without barbs or a hook with the point barb removed or bent down to the shank.

Chumming: Depositing in the water any substance, not attached to a hook, which may attract fish.

Fin Clip: A healed scar where a fish fin has been removed in its entirety.

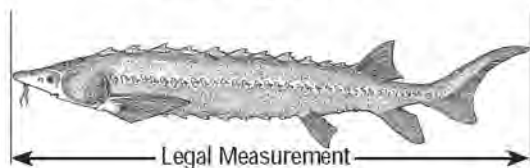
Fly Angling: Angling with a fly rod, fly reel, (no spinning or fixed spool reel(s), floating or sinking fly line, leader, any type of backing line, and an artificial fly. In waters restricted to "Fly Angling Only", no additional weights or attractors shall be attached to the hook, leader, or line, and no metal core lines may be used.

Game Fish: Are defined as follows: Trout, salmon when taken by angling, steelhead, largemouth bass, smallmouth bass, bluegill, crappie, other sunfish, catfish, walleye, yellow perch, hybrid bass (white x striped cross), whitefish, sturgeon and shad when taken by angling, mullet, grayling and striped bass.


Lake: The slack water portion of all lakes, ponds and reservoirs; excluding beaver ponds and tide-gated sloughs.

Length: The length of any fish (except halibut) is the shortest distance measured in a straight line between the tip of the tail and the tip of the snout while the fish is lying on its side on a flat surface with its tail in a normal position (see sketch). The length of a halibut is measured in a straight line from the tip of the lower jaw with the mouth **closed** to the extreme end of the middle of the tail.

Sturgeon



Salmon



Halibut



Lure: An artificial device, complete with hooks, intended to attract and entice fish; excluding molded soft plastic or rubber imitation baits and artificial flies. Corkies, spin-n-glos, go-glos, birdy drifters, lead-head jigs, etc. are considered lures. Molded soft plastic or rubber imitation worms, eggs, or other imitation baits are considered bait.

Metal Core Line: Line which when bent sharply and then released remains bent.

Nongame Fish: Are defined as all fish except those which are defined as Game Fish. See species listed as Nongame in the Harvest Methods, Hours and Restrictions table on page 13.

Resident: Any person who has resided in the State of Oregon for at least 6 consecutive months immediately before applying for a license.

Salmon: Includes 5 species: chinook, coho, chum, sockeye and pink. **Adult** salmon are coho over 20 inches in length and any other salmon species over 24 inches in length, except in the ocean where all legal size salmon are considered to be adults. Jack salmon are coho between 15 and 20 inches in length and any other salmon species between 15 and 24 inches in length when in freshwater or bays.

Shellfish:	Abalone, clams, crabs, crayfish, mussels, oysters, piddocks, scallops, shrimp and other marine invertebrates.
Snagging:	Hooking or attempting to hook fish other than in the mouth.
Steelhead:	Sea-run rainbow trout over 20 inches in length except in the Rogue and Applegate rivers where rainbow trout over 16 inches in length are defined as steelhead.
Stream:	The free-flowing portion of all rivers and creeks, including beaver ponds and tide-gated sloughs.
Strike Indicator:	A hookless, unscented floating device attached to the line or leader for the purpose of signaling a strike at the fly. The point of attachment must be at least 18 inches from the fly. Strike indicators are not considered an "attachment" or an "attractor" and are therefore permitted in fly angling and artificial fly waters, except the North Umpqua.
Sunfish:	Largemouth and smallmouth bass, bluegill, crappie, green sunfish, redear sunfish, Sacramento perch, pumpkinseed, warmouth and all hybrids of these species.
Take:	To kill, reduce to possession or control.
Tidewaters:	Stream or estuary waters affected by daily ebb and flow of tides.
Tributary:	A stream flowing into a larger stream or a lake.
Trout:	All rainbow (except steelhead); cutthroat; brook; brown; bull; golden and lake trout; Atlantic salmon; kokanee; other landlocked salmon; and salmon under 15 inches in length, except coho salmon, which are always considered salmon regardless of size.

Gear, Bait and General Restrictions:

Use of Fish for Bait

1. It is unlawful to transport live fish between bodies of water.
2. Live fish may not be used or held for use as bait, **except** live nongame fish may be used in the ocean, bays and tidewaters when taken from the waterbody in which they will be used.
3. Dead fish, preserved fish, or parts of fish, shellfish and fish eggs may be used as bait.

Transfer of Fish and Shellfish to Another Person

Fish and shellfish (whole or parts, including fish eggs) which have been taken for personal use and then given or shipped to another person must be accompanied by the following information:

1. Kind and number of fish or shellfish;
2. Date caught;
3. Name, address, angling license number and Combined Harvest or Hatchery Harvest tag number (if applicable) of the person who caught them.

The above information must also be provided to the wholesale fish or bait dealer when eggs from ocean-caught salmon are sold.

General Restrictions

The following activities are unlawful:

1. Use of more than 1 rod or 1 line when angling for any fish. Rods or lines must be closely attended.
2. Use of gurdies, winches or reels affixed to a boat to land fish (rod or line must be held in hand) except when used for retrieving crab rings or pots.
3. Sale or purchase of fish or shellfish, or parts thereof, which have been taken for personal use. Except the skeletal remains of ocean food fish may be sold; and eggs from ocean-caught salmon may be sold to a licensed wholesale fish or bait dealer.
4. Catching all or part of another person's catch limit, except as provided for by a Disabled Clam Digger Permit. See page 10.
5. Trespassing on a fishway, weir or fish trap; and angling within 200 feet **above and 200 feet below** a weir or the entrance or exit of a fishway or fish trap either public or private.
6. Taking or attempting to take fish from state or federal hatchery facilities.
7. Removal, alteration or possession of ODFW signs.
8. Angling through a human-made ice hole larger than 12 inches diameter or length.
9. Transporting live fish or live eggs from one waterbody to another or into the state without a permit from ODFW.
10. Wasting fish, shellfish or marine intertidal invertebrates.
11. Angling on private land without permission.
12. Denying ODFW employees, peace officer or landowner opportunity to inspect license and catch.
13. Taking or attempting to take any fish by means of chumming, or knowingly angle with the aid of chum.
14. Continuing to angle for the same type of fish after taking and retaining a catch or possession limit. Exceptions are provided for in bass fishing tournament regulations, and anglers may continue to angle for sturgeon provided all subsequent fish are released.
15. Dispose of dead animal (fish) carcasses, or parts thereof, in Oregon waters.
16. Unlawful to attach a tag or physically mark any fish in Oregon waters without a scientific taking permit except that adipose or otherwise fin-clipped fish may be tagged as part of angling tournament activities authorized under Department tournament permits. Contact ODFW in Portland for an application.
17. Retain a fish which has had a radio tag inserted (a fish with an antenna trailing from its mouth or body) except **radio-tagged fish may be retained, when otherwise legal, (consistent with all other existing regulations and applicable laws) in the mainstem Columbia River and its tributaries.**
18. Unless authorized by a specific permit issued by the Oregon Fish and Wildlife Commission, no person may angle for or possess any of the following species of fish: Goose Lake lamprey; Pacific lamprey; **River lamprey, Western brook lamprey, Miller Lake lamprey, Klamath lamprey, Pit-Klamath lamprey, Klamath Basin lamprey,** Goose Lake tui chub; Warner Basin tui chub; Alvord chub; Catlow tui chub; Oregon lakes tui chub; Sheldon tui chub; Summer Lake Basin tui chub; Borax Lake chub; Oregon tui chub of Hutton Spring; Oregon chub (Willamette Basin); California roach; Millicoma dace; Fosskett Springs speckled dace; Lahonton reddsie shiner; Goose Lake sucker; Tahoe sucker; Lost River sucker; short nose sucker (mullet) of Klamath County; Jenny Creek sucker; Warner sucker; Malheur mottled sculpin; margined sculpin; pit sculpin; grass carp; caribe or pirhana; walking catfish; Snake River Spring/Summer Chinook Salmon; Snake River Fall Chinook Salmon; Columbia River Coho Salmon. Note: fish listed under state or federal endangered species acts may be harvested under "incidental take permits," which are considered annually. Check regulations to see under what circumstances these fish may be taken.

GENERAL (STATEWIDE) REGULATIONS

Hook and Weight Regulations

- No more than 2 hooks may be used while angling for Pacific halibut and no more than 3 hooks may be used while angling for other species. A double or treble point hook is classed as one hook.
- Measure hooks from point to shank, see sketch at right.
- When angling for sturgeon, use of multiple-point hooks is prohibited in all waters. In the mainstem Columbia and Snake rivers, barbed hooks are also prohibited.
- When angling for salmon or steelhead, (except in the ocean or as listed under Special Regulations for specific bodies of water) the following regulations apply:
 - Single-point hooks larger than 1-inch and multiple-point hooks larger than 9/16 inch are prohibited.
 - All weight, if not part of a conventional lure, must be attached above the hooks. When using single-point hooks larger than 5/8 inch or multiple-point hooks, the attachment of the weight must be 18 inches or more above uppermost hook.
- Barbless hooks are strongly advised unless specifically required.



Harvest Methods, Hours and Restrictions:

Fish, shellfish or marine invertebrates may be taken only by the method or gear and during hours listed below.

Species	Harvest Method	Restrictions
Game Fish: Salmon, Shad, Steelhead, Sturgeon, Trout, Whitefish, Largemouth Bass, Smallmouth Bass, Hybrid Bass, Striped Bass, Bluegill, Catfish, Crappie, Sunfish, Yellow Perch, Walleye and Mullet	Angling only	Unlawful to: 1. Angle for or take salmon, shad, steelhead, sturgeon, trout or whitefish except in daylight hours (one hour before sunrise until one hour after sunset). 2. Attempt to snag, spear, gaff, net, trap, club, shoot or ensnare any game fish. 3. Take game fish hooked other than in the mouth. 4. Remove eggs from any salmon, steelhead or sturgeon without retaining the carcass while in the field. 5. Possess in the field game fish dressed or mutilated so that size, species or fin clip cannot be determined. 6. Angle for sturgeon with lures in waters closed to salmon or steelhead angling. 7. Gaff or penetrate sturgeon in any way while landing or releasing it. 8. Remove oversize sturgeon totally or in part from the water. 9. Take or possess mullet in Klamath County. 10. Continue to angle for jack salmon after retaining a limit of adult salmon or steelhead.
Nongame Fish and Shellfish - Freshwater: Bullfrogs	Angling, Hand, Bow and Arrow, Spear, Gig, Spear Gun, Dip Net	No angling license is required to take bullfrogs.
Crayfish	Angling, Hand, Baited Lines, Net, Rings and Traps	No angling license is required to take crayfish.
Smelt	Dip Net only	Each smelt dipper must have their own container. Unlawful to have more than one daily limit of smelt in possession while in the dipping area. No license required to take smelt.
Suckers, Northern Pike-minnow, Carp, Chub, Sculpin, and other Nongame Freshwater Fish	Angling, Hand, Bow and Arrow, Crossbow, Spear, Spear Gun, Gaff and Snag Hook	Unlawful to take or attempt to take suckers (mullet) in Klamath County and Lake County.
Nongame Fish - Marine: Herring, Anchovy, Sardines and Smelt	Angling, Dip Net, Cast Net and Herring Jig with any number of hooks	Other Marine Regulations are listed in Marine Zone (page 91).
Lingcod, Rockfish, Cabezon, Greenling, Flounder, Sole, Perch and other Nongame Marine Fish	Angling, Hand, Bow and Arrow, Spear, Spear Gun, Gaff Hook, Snag Hook and Herring Jig	Unlawful to mutilate any marine fish so that size or species cannot be determined prior to landing or to transport mutilated fish across state water.
Pacific Halibut	Single Line, no more than 2 hooks; Spears	
Marine Shellfish and Other Marine Invertebrates:	See Marine Zone	See Marine Zone (page 91).

OREGON FISH ADVISORY. The Oregon Health Division has made recommendations regarding consumption of fish or shellfish from the following waters. These advisories were accurate at the time of publication of this document; however, interested persons should call the Oregon Health Division at 503-731-4015 or go to their website at <http://www.ohd.hr.state.or.us/esc/fishadv.htm> for more information.

Water Body	Fish	Health Concern	Age, Sex, and Other Recommendations
Antelope Reservoir (Southeast Zone)	All Species	Mercury Contamination	<ul style="list-style-type: none"> Pregnant women, children 6 years old or younger and adults with kidney or liver damage should not eat any fish taken from here. Children between 6 and 17 years should not eat more than 2-1/2 ounces of fish per month (one 8-ounce meal every three months). Healthy adults should not eat more than 5-1/3 ounces of fish per month (one 8-ounce meal every 6 weeks).
Columbia Slough (Willamette Zone)	Carp Black Crappie	PCB Levels	<ul style="list-style-type: none"> All persons should reduce or avoid eating. Exposure from eating these fish can be reduced by skinning, removing all fat, avoiding the fish eggs or internal organs, eating smaller amounts, and using cooking methods that encourage the escape of fats and oils from the meat.
Cooper Creek Reservoir (Southwest Zone)	All Species	Mercury contamination	<ul style="list-style-type: none"> Children 6 years old and younger should not eat more than one 4-ounce meal every seven weeks. Women of childbearing age should not eat more than one 8-ounce meal per month. Children older than 6 and healthy adults may eat up to one 8-ounce meal per week.
Cottage Grove Reservoir (Willamette Zone)	All Species	Mercury contamination	<ul style="list-style-type: none"> Pregnant and nursing women, children 6 years old or younger should not eat any fish taken here. Children older than 6 years old and healthy adults should not eat more than 1/2 pound (8 ounces) per week.
Dorena Reservoir (Willamette Zone)	All Species	Mercury contamination	<ul style="list-style-type: none"> Children 6 years old or younger should not eat more than one 4-ounce meal every 4 weeks. Women of childbearing age should not eat more than one 8-ounce meal every 2 weeks. Children older than 6, women past child bearing age and all other healthy adults may safely eat as much as one 8-ounce meal every 4 days.
East Lake (Central Zone)	All species	Mercury contamination	<ul style="list-style-type: none"> Children under 6 years old should not eat more than one 4-ounce meal every 10 weeks. Children 6 years old and older, women of childbearing age, especially pregnant and nursing women, should not eat more than one 8-ounce meal every 6 weeks. Other healthy adults and women beyond the age of childbearing should not eat more than one 8-ounce meal every 10 days. NOTE: Brown trout 16 inches long or larger should not be used for food. Brown trout less than 16 inches may be eaten as recommended above.
Galesville Reservoir (Southwest Zone)	All Species	Mercury contamination	<ul style="list-style-type: none"> Children under 6 years of age should not eat more than one 4-ounce meal every ten weeks. Children older than 6 years and healthy adults may eat up to one 8-ounce meal per week.
Jordan Creek (Southeast Zone)	All species	Mercury contamination	<ul style="list-style-type: none"> Pregnant women, children 6 years or younger and adults with kidney or liver damage should not eat any amount. Children between 6 & 17 years old should not eat more than 2-1/2 ounces of fish per month (one 8-ounce meal every three months). Healthy adults should not eat more than 5-1/3 ounces per month (one 8-ounce meal every 6 weeks).
Lower Columbia River (Columbia River Zone)	All species	PCB, Dioxin/furans, DT, DDE Other organic contaminants found in fat	<ul style="list-style-type: none"> All persons should reduce or avoid eating. Exposure from eating these fish can be reduced by skinning, removing all fat, avoiding the fish eggs or internal organs, eating smaller amounts, and using cooking methods that encourage the escape of fats and oils from the meat. This is especially directed toward women of childbearing age, pregnant or nursing women and children up to 6 years old.
Owyhee Reservoir (Southeast Zone)	All species	Mercury contamination	<ul style="list-style-type: none"> Pregnant women, women who intend to soon become pregnant, nursing women and children 6 years old or younger should not eat any amount. Children older than 6 and all other healthy adults should not eat more than one 8-ounce meal 6 times per year.
Owyhee River upstream of the reservoir to Three Forks (Southeast Zone)	All species	Mercury contamination	<ul style="list-style-type: none"> Children 6 years of age or younger should not eat more than one 4-ounce meal every 6 weeks. Children older than 6 and women of child bearing age - one 8-ounce meal every 3 weeks. Women past child-bearing age and all other healthy adults - one 8-ounce meal every 5 days (6 meals per month).
Plat I Reservoir (Southwest Zone)	All species	Mercury contamination	<ul style="list-style-type: none"> Children 6 years old or younger should not eat more than one 4-ounce meal every month. Women of childbearing age, pregnant women and nursing women should not eat more than one 8-ounce meal every 3 weeks. Women past childbearing age, children older than 6 and healthy adults should not eat more than one 8-ounce meal every 5 days (6 meals per month).
Snake River, including Brownlee Reservoir (Snake River Zone)	All species	Mercury contamination	<ul style="list-style-type: none"> Children 6 years old or younger should not eat more than one 4-ounce meal every month. Women of childbearing age, pregnant women, nursing women and women who intend to soon become pregnant should not eat more than one 8-ounce meal every 2-1/2 weeks. Women past childbearing age, children older than 6 and all other healthy adults should not eat more than one 8-ounce meal every 5 days (6 meals per month).
Willamette River and Coast Fork Willamette to Cottage Grove Reservoir (Willamette Zone)	All species	Mercury contamination, PCB's, Dioxin, other organic contaminants	<ul style="list-style-type: none"> Children 6 years old or younger - one 4-ounce meal every 7 weeks. Women of childbearing age, pregnant women and nursing women - one 8-ounce meal per month. Women past childbearing age, children older than 6 and all other healthy adults - one 8-ounce meal per week. In addition to the above-recommended limits on amounts eaten, all fish should be skinned and all fat, skin, eggs and internal organs discarded. Fish should be cooked by methods that allow fat and oils to escape from the meat. Avoid eating fat or oil.
Willamette River Portland Harbor	Crayfish	Wood Treatment Chemicals	<ul style="list-style-type: none"> Crayfish taken within 1000 feet of the property lines of the former McCormick and Baxter wood treatment site located immediately south of the Burlington Northern railroad bridge, should not be eaten.
Columbia River at Bonneville Dam	Crayfish and Clams	PCB's	<ul style="list-style-type: none"> Crayfish and clams taken above (east of) Bonneville Dam to the mouth of Ruckel Creek should not be used for food.

NATIVE FISH SPECIES

Rainbow Trout



Redband Trout



Coastal Cutthroat Trout



Westslope Cutthroat Trout



Chinook Salmon (King, Blackmouth)



Coho Salmon (Silver)



Kokanee Salmon (male)



Kokanee Salmon (female)



Steelhead



Bull Trout



White Sturgeon



Northern Pikeminnow



Sockeye Salmon



INTRODUCED FISH SPECIES

Largemouth Bass



Smallmouth Bass




Yellow Perch



Walleye



Channel Catfish



Striped Bass




Black Crappie



Bluegill



Brook Trout



Brown Trout



Lake Trout



Atlantic Salmon



Illustrations on these two pages are taken from Game Fish Identification Charts, by Oregon artist Ron Pittard, published and copyrighted by Windsor Nature Discovery, LLC. See their web site www.nature-discovery.com or call 1-800-635-4194. Or visit 1000 S. Bertelsen Rd. #13, Eugene, OR.

Fish Restoration and Enhancement Program Protecting Oregon's Investment



Since 1990, the R&E Program has invested revenue provided by license fee surcharges into fish restoration and enhancement projects statewide. The on-the-ground projects funded by the R&E Program have realized 150% return on your investment.

The R&E Program is very successful and the continued support of Oregon's anglers through the license surcharge will help in recovering Oregon's spectacular fisheries resource throughout the state.



For more information regarding the program or to apply for an R&E Grant, please call 503-872-5252 or visit the ODFW website www.dfw.state.or.us

Instructions for Completing Salmon, Steelhead, Sturgeon, and Halibut Harvest Card (Tag)

Salmon, Steelhead, Sturgeon & Halibut Anglers:

Upon landing and keeping an adult salmon (see regulations), steelhead, legal size sturgeon, or halibut, the angler must **IMMEDIATELY** enter the codes for the species caught, ocean port or stream and the month and day of catch. Record fish in consecutive order. Use only 1 line per fish. **STURGEON & HALIBUT ANGLERS must** record the fish length in inches.

Entries must be recorded in ball point pen.

NO ERASURES ALLOWED

Example of a coded entry: while fishing on the N Fk. Umpqua on Jan. 25, a Chinook then an Unmarked Steelhead are taken.

Species	Location	Length inches	Mo.	Day
1	103	36	1	25
W	103	28	1	25

CODES

- | | |
|---|---|
| 1 | Chinook (king or black mouth) - has black lower gumline |
| 2 | Coho (silver) has white lower gumline |
| 3 | Other Salmon - pink (humpy) Chum (dog) or Sockeye |
| 4 | Jack Salmon |
| W | Unmarked Steelhead |
| 6 | Finmarked Steelhead |
| 7 | White Sturgeon - gray with short round snout |
| 8 | Green Sturgeon - olive green with flat snout |
| 9 | Halibut |

SPECIES OF FISH (To Identify Species Caught)

Turn in Your 2002 Salmon/Steelhead/Sturgeon/Halibut Harvest Card (Tag)—and WIN!

Grand Prize, donated by North River:

NORTH RIVER BOAT, MOTOR AND TRAILER PACKAGE

Prizes donated by The Association of Northwest Steelheaders:

- Art Prints (2)
- Trips with Steelheaders (3)
- Lamiglas Rods (2)
- Hats (5)
- Complete Stamp Sets (5)
- Steelheader Memberships (5)

DRAWING TO BE HELD JUNE 13, 2003

For more information, call your local ODFW office or ODFW Headquarters, (503) 872-5252

For information about the Northwest Steelheaders, go to www.nwsteelheaders.org or call (503) 653-4176



HARVEST CARD (TAG) LOCATION CODES FOR OCEAN HARVESTED FISH ONLY

(For Bays and Estuaries Use River Systems Codes Below)

Code Coastal Port

- 1 Astoria
- 2 Nehalem Bay
- 3 Garibaldi
- 4 Netarts Bay

Code Coastal Port

- 5 Cape Kiwanda & Pacific City
- 6 Salmon River
- 7 Siletz Bay
- 8 Depoe Bay

Code Coastal Port

- 9 Newport
- 10 Waldport
- 11 Florence
- 12 Winchester Bay

Code Coastal Port

- 13 Charleston
- 14 Bandon
- 15 Port Orford
- 16 Gold Beach
- 17 Brookings

COLUMBIA RIVER MAINSTEM

Code Waterbody

- 211 Buoy 10-Astoria Bridge
- 212 Astoria Bridge to Longview Bridge

Code Waterbody

- 213 Longview Bridge to I-5 Bridge
- 214 I-5 Bridge to Bonneville Dam

Code Waterbody

- 215 Bonneville Dam to The Dalles Dam
- 216 The Dalles Dam to John Day Dam

Code Waterbody

- 217 John Day Dam to McNary Dam
- 218 McNary Dam to Stataline

COLUMBIA RIVER TRIBUTARIES

Code Waterbody

- 112 Abernathy Cr. (Willamette R.)
- 113 Abiqua Cr. (Pudding R.)
- 114 Bear Cr. (Clatsop Co.)
- 115 Beaver Cr. (Col. Co.)
- 116 Big Cr. (Clatsop Co.)
- 223 Blue R. (McKenzie R.)
- 117 Bull Run R.
- 118 Butte Cr. (Pudding R.)
- 119 Calapooia R.
- 120 Catherine Cr.
- 122 Clackamas R. below N Fk. Dam
- 202 Clackamas R. System above N Fk. Dam
- 123 Clatskanie R.
- 124 Clear Cr. (Clackamas R.)
- 129 Crabtree Cr. (Santiam R.)
- 130 Deep Cr. (Clackamas R.)
- 131 Deschutes R. below Sherar Falls
- 203 Deschutes R. above Sherar Falls
- 132 Eagle Cr. (Clackamas R.)
- 133 Eagle Cr. (Columbia R.)
- 134 Fall Cr. (Willamette R.)
- 209 Little Fall Cr. (Willamette R.)
- 135 Fifteenmile Cr.
- 137 Gales Cr. (Tualatin R.)

Code Waterbody

- 138 Gnat Cr.
- 231 Grande Ronde R. from Stataline to Wildcat Bridge
- 232 Grande Ronde R. from Wildcat Bridge to Island City Bridge
- 233 Grande Ronde R. above Island City Bridge
- 140 Herman Cr. (Col R.)
- 229 Hood R. mouth to Powerdale Dam
- 230 Hood R. above Powerdale Dam
- 142 E Fk. Hood R.
- 143 W Fk. Hood R.
- 144 Imnaha R.
- 208 John Day Arm
- 238 John Day R. below Cottonwood Bridge
- 239 John Day R. above Cottonwood Bridge
- 146 Mid Fk. John Day R.
- 147 N Fk. John Day R.
- 148 Johnson Cr. (Willamette R.)
- 151 Klaskanine R.
- 152 N Fk. Klaskanine R.
- 153 S Fk. Klaskanine R.
- 154 Lewis & Clark R.

Code Waterbody

- 220 Long Tom R.
- 156 Luckiamute R.
- 156 Little Luckiamute R.
- 241 Lookingglass Cr.
- 157 Marys R.
- 155 McKenzie R. below Leaburg Dam
- 158 McKenzie R. above Leaburg Dam
- 159 Mill Cr. (Marion Co)
- 161 Mill Cr. (Yamhill Co)
- 162 Milton Cr. (Columbia. Co.)
- 164 Molalla R.
- 166 Pudding R.
- 165 Rickreall Cr.
- 221 Row R.
- 167 Salmon R. (Sandy R.)
- 168 Sandy R. below Marmot Dam
- 205 Sandy R. above Marmot Dam
- 169 Santiam R.
- 170 N Fk. Santiam R.
- 171 Little N Fk. Santiam R.
- 172 S Fk. Santiam R.
- 173 Scappoose Cr.
- 174 N Fk. Scappoose Cr.
- 175 S Fk. Scappoose Cr.
- 195 Silver Cr.

Code Waterbody

- 176 Snake R.
- 177 Sucker Cr.
- 178 Tanner Cr.
- 179 Thomas Cr. (Santiam R.)
- 180 Tualatin R.
- 236 Umatilla R. below Three Mile Dam
- 237 Umatilla R. above Three Mile Dam
- 182 Walla Walla R.
- 234 Wallowa R. mouth to Minam State Park
- 235 Wallowa R. above Minam State Park
- 184 Wenaha R.
- 203 White R.
- 222 Wiley Cr. (S. Santiam R.)
- 185 Willamette R. & Slough below Oregon City Falls
- 186 Willamette R. above Oregon City Falls
- 188 Mid Fk. Willamette R.
- 210 Coast Fk. Willamette R.
- 189 Willamina Cr.
- 190 Yamhill R.
- 191 N Fk. Yamhill R.
- 192 S Fk. Yamhill R.
- 193 Youngs R. & Bay

COASTAL RIVER SYSTEMS

Code Waterbody

- 21 Alsea R. & Bay
- 22 N Fk. Alsea R.
- 23 S Fk. Alsea R.
- 24 Applegate R.
- 25 Beaver Cr. (Lincoln Co.)
- 26 Beaver Cr. (Till. Co.)
- 27 Big Cr. (Lane Co.)
- 28 Big Elk Cr. (Yaquina R.)
- 29 Brush Cr. (Curry Co.)
- 206 Calapooia Cr. (Umpqua R.)
- 30 Cape Cr.
- 31 Chetco R. & Bay
- 32 Cook Cr. (Nehalem R.)
- 33 Coos R. & Bay
- 34 S Fk. Coos R.
- 35 Coquille R. & Bay
- 36 N Fk. Coquille R.
- 37 E Fk. Coquille R.
- 38 S Fk. Coquille R.
- 39 Mid Fk. Coquille R.
- 52 Cow Cr.
- 40 Cummins Cr.
- 42 Deadwood Cr. (Siuslaw R.)
- 43 Drift Cr. (Alsea R.)
- 44 Drift Cr. (Siletz R.)
- 45 Eel Lk.
- 46 Elk Cr. (Clatsop Co.)
- 47 Elk R.
- 48 Euchre Cr.
- 49 Fall Cr. (Alsea R.)

Code Waterbody

- 50 Five R. (Alsea R.)
- 51 Floras Cr. & Lk.
- 53 Fourmile Cr. (Coos Co.)
- 54 Hunter Cr.
- 55 Illinois R.
- 240 Isthmus Slough
- 56 Indian Cr. (Siuslaw R.)
- 57 Kilchis R.
- 58 Lake Cr. (Siuslaw R.)
- 207 Little R. (N Umpqua R.)
- 59 Lobster Cr. (Alsea R.)
- 60 Miami R.
- 61 Middle Cr. (Coquille R.)
- 62 Millicoma R.
- 63 E Fk. Millicoma R.
- 64 W Fk. Millicoma R.
- 68 Munsel Lk.
- 65 Necanicum R.
- 66 Nehalem R. & Bay below Hwy. 26/Elsie
- 204 Nehalem R. above Hwy 26/Elsie
- 67 N Fk. Nehalem R.
- 224 Neskowin Cr.
- 69 Nestucca R. & Bay
- 70 Little Nestucca R.
- 51 New R. & Lk.
- 71 Pistol R.
- 72 Rock Cr. (Lane Co.)
- 73 Rock Cr. (Nehalem R.)

Code Waterbody

- 74 Rock Cr. (Siletz R.)
- 225 Rogue Bay to Elephant Rock
- 226 Rogue R. from Elephant Rock to Grave Cr.
- 227 Rogue R. from Grave Cr. to Gold Ray Dam
- 228 Rogue R. above Gold Ray Dam
- 77 Salmon R. (Coast)
- 78 Salmonberry R.
- 79 Sand Lk.
- 80 Schooner Cr. (Siletz R.)
- 81 Siletz R. & Bay
- 84 Siltcoos R. & Lk.
- 85 Siuslaw R. & Bay
- 86 N Fk. Siuslaw R.
- 87 Sixes R.
- 89 Smith R.
- 90 N Fk. Smith R.
- 92 Sweet Cr. (Siuslaw R.)
- 94 Tenmile Cr. & Lk. (Coos Co.)
- 95 Tenmile Cr. (Lane Co.)
- 96 Three Rivers
- 97 Tillamook Bay
- 98 Tillamook R.
- 194 Tioga Cr.

Code Waterbody

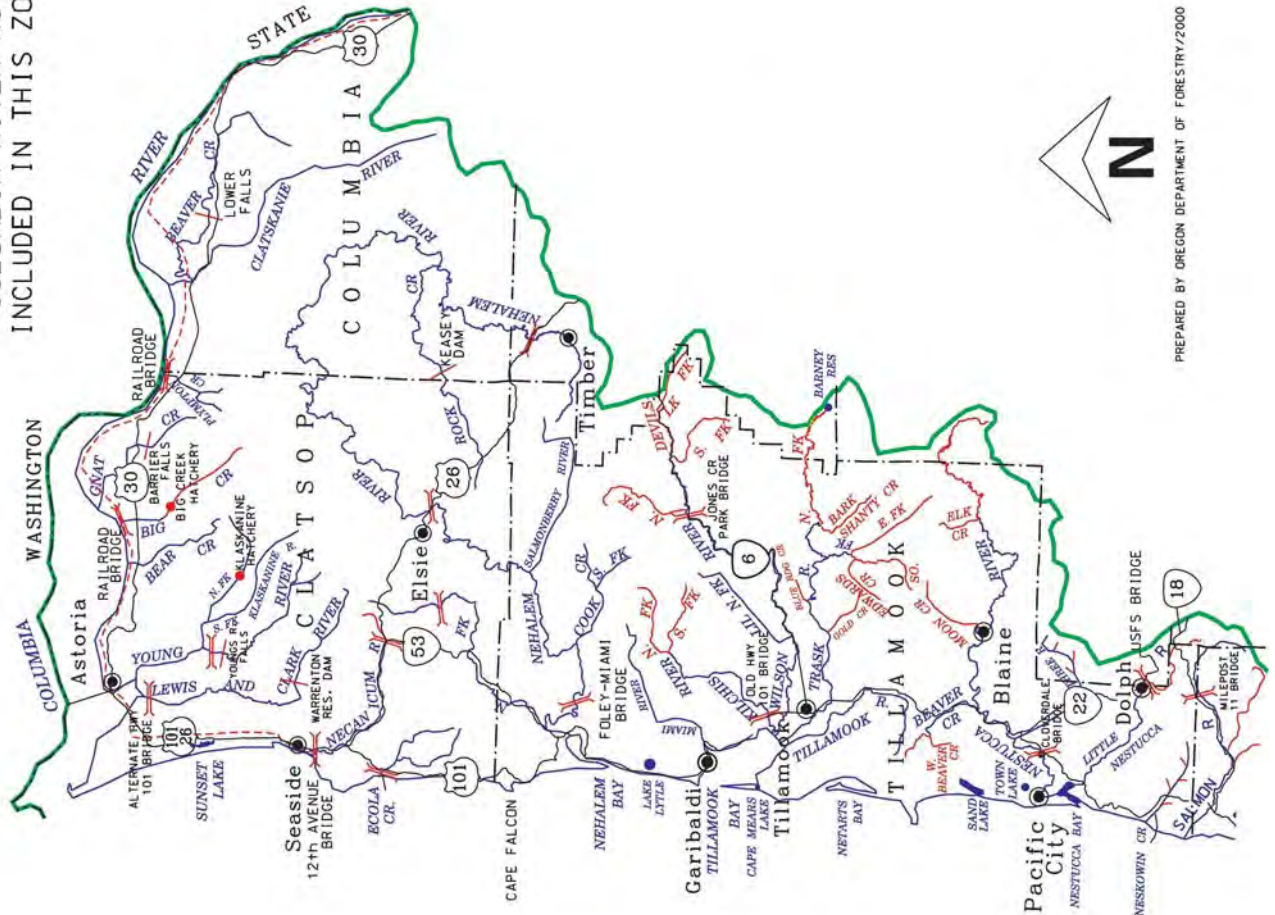
- 99 Trask R.
- 100 N Fk. Trask R.
- 101 S Fk. Trask R.
- 102 Umpqua R. & Bay
- 103 N Fk. Umpqua R. below Winchester Dam
- 201 N Fk. Umpqua R. from Winchester Dam to Rock Cr.
- 219 N Fk. Umpqua R. from Rock Cr. to Soda Springs (Fly area)
- 104 S Fk. Umpqua R.
- 105 Wilson R.
- 107 Little N Fk. (Wilson R.)
- 108 Winchuck R.
- 109 Woahink Lk.
- 110 Yachats R.
- 111 Yaquina R. & Bay

SPECIES CODES

Code Species

- 1 Chinook (king or blackmouth)
- 2 Coho (silver)
- 3. Other Salmon (pink, chum, or sockeye)
- 4 Jack Salmon
- W Unmarked Steelhead
- 6 Finmarked Steelhead
- 7 White Sturgeon (gray)
- 8 Green Sturgeon (olive green)
- 9 Halibut

COLUMBIA RIVER NOT INCLUDED IN THIS ZONE

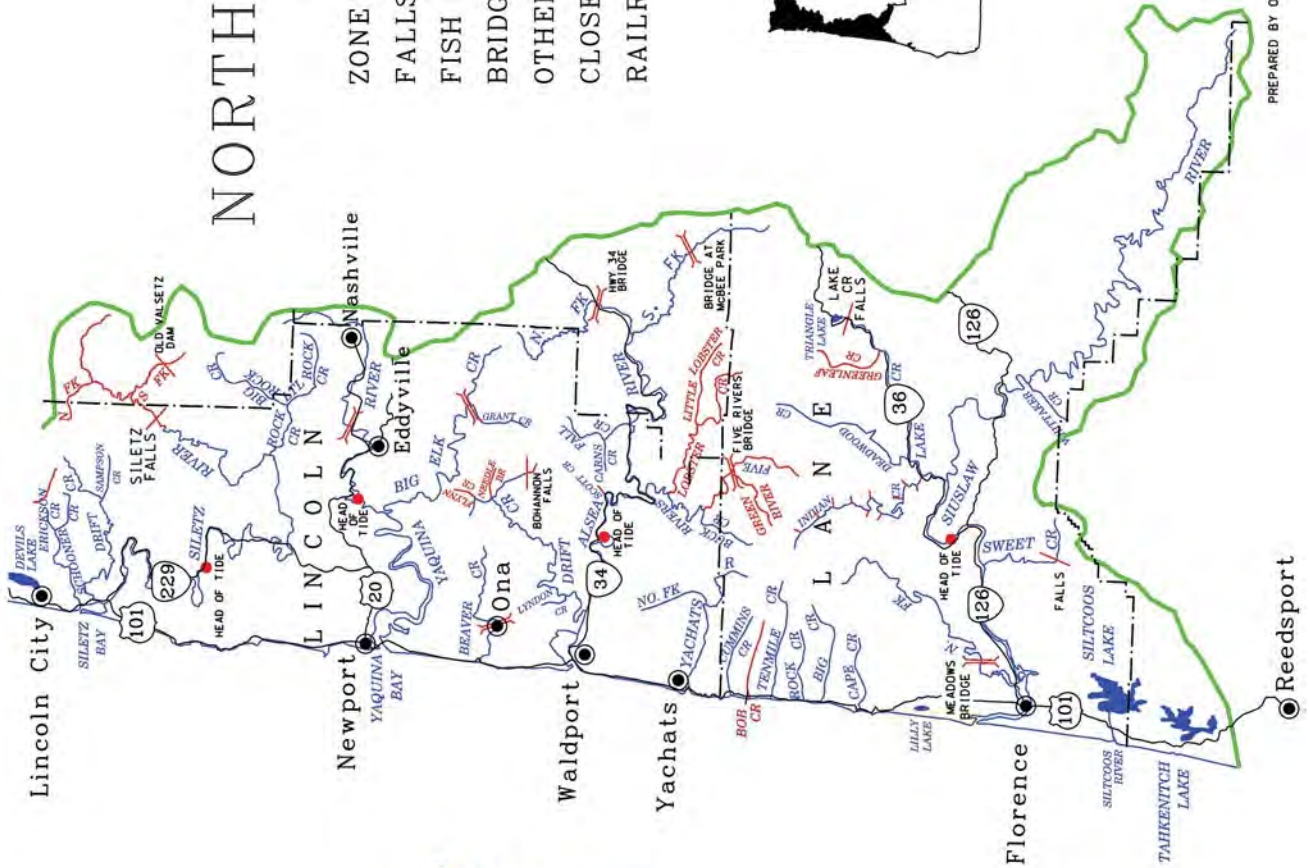


PREPARED BY OREGON DEPARTMENT OF FORESTRY/2000

NORTHWEST ZONE

LEGEND

-  ZONE BOUNDARY
-  FALLS OR DAMS
-  FISH WEIR
-  BRIDGE
-  OTHER LANDMARKS
-  CLOSED ALL YEAR
-  RAILROAD



PREPARED BY OREGON DEPARTMENT OF FORESTRY/2000

Take me fishing.



FREE FISHING WEEKEND • JUNE 7 & 8, 2003

It's a wonderful opportunity for families to have fun, create new memories and spend time together. Celebrate with us and discover just how much fun fishing can be.



NORTHWEST ZONE

Description:

The Northwest Zone is all waters draining directly to the Pacific Ocean north to the Columbia River, but not including the Umpqua River drainage; and tributaries of the Columbia River entering downstream of the City of St. Helens. Portions of Columbia River tributaries upstream of the railroad bridge (near the mouth) are included in the Northwest Zone and those portions of the tributaries below the railroad bridge (near the mouth) are included in the Columbia River Zone (pages 82-90). Regulations for marine fish, marine shellfish and marine invertebrates are listed under the Marine Zone (pages 91-97).

Instructions:

1. Read the Special Regulations for this zone. Special Regulations apply to specific bodies of water or portions of water within a zone. If specific references to a body of water, species, catch limits, length limits, seasons, or other specifications are not made in the Special Regulations for this zone, then zone regulations apply.
2. Read the following Regulations for this zone.
3. Always read the General Regulations, pages 9-14, which apply to all zones, for information about licenses; tags and permits; definitions; catch and possession limits; gear and bait restrictions; and harvest methods and hours, before going fishing.
4. Emergency or permanent rules adopted since January 1 may supersede these regulations. Anglers may call ODFW headquarters or regional offices at the numbers on page 5 of these regulations, or check the ODFW web site, www.dfw.state.or.us for these rules.

Regulations for this zone:

1. Angling for all species in streams above tidewater is restricted to artificial flies and lures only May 24-Aug. 31. See exceptions for use of bait in Siletz, Nestucca, Trask, Wilson, Lewis and Clark, Youngs and Klaskanine rivers, Big and Gnat creeks, and Three Rivers.
2. Use of bait allowed in bays and tidewaters year round.
3. In all streams open to angling for steelhead, anglers may harvest 2 adipose fin-clipped rainbow trout (16-20 inches in length) per day, two daily limits in possession. Anglers must possess a Combined Angling Tag, but need not record trout.
4. Anglers may not continue to angle for jack salmon or trout after retaining a limit of adult salmon or steelhead.

Species Name	Catch Limits	Length Limits and Other Specifications	Season
Trout	<p>Lakes: 5 per day, 2 daily limits in possession.</p> <p>Streams (including tidewaters and bays):</p> <ul style="list-style-type: none"> • Neskowin Creek and north, Catch and release only. • Salmon River and south, 2 per day, 2 daily limits in possession. 	<ul style="list-style-type: none"> • 8-inch minimum length. • Only 1 trout over 20 inches in length may be taken per day. • Rainbow trout over 20 inches are considered steelhead in streams. • Salmon under 15 inches are considered trout, except coho salmon, which are always considered salmon regardless of size. • Angling restricted to artificial flies and lures in streams above tidewater, May 24-Aug. 31. See exceptions under Special Regulations where use of bait is allowed. 	<p>Lakes: Open all year.</p> <p>Streams (including tidewaters and bays): Open May 24-Oct. 31</p>
Salmon and Steelhead	In the aggregate: 2 adult salmon or steelhead per day, 20 per year. 5 jack salmon per day, 2 daily jack limits in possession.	<ul style="list-style-type: none"> • See exceptions to the chinook salmon catch limit under Nehalem, Nestucca and Tillamook bays and tributaries. • Closed to coho and chum salmon (including jacks) angling unless noted under Special Regulations. • NOTE: Changes to salmon regulations for the ocean, bays, coastal rivers and the Columbia River system (page 85) are printed in May and are available at ODFW offices or from license agents. Check for new regulations before you fish. • See Special Regulations in NW Zone to determine where harvest of any chinook salmon is allowed. Harvest of nonadipose fin-clipped steelhead and nonadipose fin-clipped coho salmon is prohibited in the NW Zone. There is no annual limit on adipose or otherwise fin-clipped salmon or adipose fin-clipped steelhead as long as the appropriate number of Hatchery Harvest Tags have been purchased to record the catch. • Angling restricted to artificial flies and lures in streams above tidewater, May 24-Aug. 31. See exceptions under Special Regulations where use of bait is allowed. 	Closed in all waters unless noted by species under Special Regulations.
Warmwater Game Fish: Largemouth and Smallmouth Bass	5 per day, 2 daily limits in possession	<ul style="list-style-type: none"> • No more than three over 15 inches in length. • Angling restricted to artificial flies and lures in streams above tidewater, May 24-Aug. 31. See exceptions under Special Regulations where use of bait is allowed. 	<p>Lakes: Open all year.</p> <p>Streams (including tidewaters and bays): Open during trout, salmon or steelhead seasons, except tidewater areas of Columbia River tributaries downstream from the city of St. Helens are open all year.</p>
Bluegill, Catfish, Crappie, Other Sunfish, Walleye and Yellow Perch	No limit.	<ul style="list-style-type: none"> • No minimum length. • Angling restricted to artificial flies and lures in streams above tidewater, May 24-Aug. 31. See exceptions under Special Regulations where use of bait is allowed. 	
Other Fish: Sturgeon	1 per day, 10 per year.	<ul style="list-style-type: none"> • Minimum length 42 inches, maximum length 60 inches. • All oversize, undersize, and unwanted legal size sturgeon must be released immediately unharmed into the water. • Oversize sturgeon cannot be removed totally or in part from water. • Angling restricted to artificial flies and lures in streams above tidewater, May 24-Aug. 31. See exceptions under Special Regulations where use of bait is allowed. 	



All trout, salmon and steelhead that are released must be unharmed and should not be removed from the water.

NORTHWEST ZONE

Species Name	Catch Limits	Length Limits and Other Specifications	Season
Other Fish (con't.); Striped Bass	2 per 24 consecutive hours; 2 daily limits in possession.	<ul style="list-style-type: none"> • 30-inch minimum length. • Angling restricted to artificial flies and lures in streams above tidewater, May 24-Aug. 31. See exceptions under Special Regulations where use of bait is allowed. 	
Sucker, Northern Pikeminnow, Carp, Chub, Sculpin and other Nongame Fish and Shad	No limit.	<ul style="list-style-type: none"> • Angling restricted to artificial flies and lures in streams above tidewater, May 24-Aug. 31. See exceptions under Special Regulations where use of bait is allowed. 	
Bullfrogs	No limit.	<ul style="list-style-type: none"> • An angling license is not required. 	Open all year.
Crayfish	100 per day, 2 daily limits in possession.	<ul style="list-style-type: none"> • An angling license is not required. • All streams are open to crayfish harvest including streams listed as closed under Special Regulations. 	Open all year.
Marine Fish and Marine Shellfish	See Marine Zone (pages 91-97).		See Marine Zone (pages 91-97).

Special Regulations for this zone:

Water	Special Regulations
Alesea River (Lincoln Co.): 1. Mainstem, including tidewater upstream to Fall Creek 2. Upstream from Fall Creek	<ul style="list-style-type: none"> • Open for adipose fin-clipped steelhead Jan. 1-March 31 and Aug. 1-Dec. 31. • Open for chinook salmon Aug. 1-Dec. 31. • Open for marine fish and other fish entire year in Alesea Bay (see page 23). • Open for adipose fin-clipped steelhead Jan. 1-March 31 and Dec. 1-31. • No angling from a floating device upstream from Mill Creek.
3. North Fork Alesea from the mouth upstream to hatchery and South Fork Alesea upstream to bridge located 200 feet upstream from Peak Creek at McBee Park	<ul style="list-style-type: none"> • Open for adipose fin-clipped steelhead Jan. 1-March 31 and Dec. 1-31. • No angling from a floating device.
Barney Reservoir (Washington Co.)	<ul style="list-style-type: none"> • Catch and release only for trout. • Restricted to artificial flies and lures only.
Bear Creek (Clatsop Co.)	<ul style="list-style-type: none"> • Open for adipose fin-clipped steelhead Jan. 1-March 31, May 24-Aug. 31 and Oct. 1-Dec. 31. • Open for chinook salmon May 24 - Aug. 31 and Oct. 1 -Dec. 31. • Open for adipose fin-clipped coho salmon Aug. 1-31 and Oct. 1-31. • Closed Sept. 1-30.
Bear Creek and tributaries (Salmon River Basin, Lincoln Co.)	<ul style="list-style-type: none"> • Closed.
Beaver Creek (Columbia Co.) upstream to 200 feet below lower falls	<ul style="list-style-type: none"> • Open for adipose fin-clipped steelhead Jan. 1-March 31 and May 24-Dec. 31. • Open for chinook salmon May 24 - Dec. 31.
Beaver Creek (Lincoln Co.) upstream to county bridge located at Ona, including tidewater	<ul style="list-style-type: none"> • Open for adipose fin-clipped steelhead Jan. 1-March 31 and May 24-Dec. 31.
Beaver Creek (Nestucca Basin, Tillamook Co.)	<ul style="list-style-type: none"> • Open for adipose fin-clipped steelhead Jan. 1-March 31 and Dec. 1-31. • Closed upstream from West Beaver Creek.
Big Creek (Clatsop Co.) 1. Upstream from suspended cable, located approximately 225 feet downstream from hatchery weir 2. Downstream from the suspended cable	<ul style="list-style-type: none"> • Closed to all species except open to trout angling above the hatchery weir May 24-Oct. 31. • Closed Sept. 1-30. • Open for adipose fin-clipped steelhead Jan. 1-March 31, May 24-Aug. 31 and Oct. 1-Dec.31. • Open for chinook salmon Jan. 1- March 31, May 24-Aug. 31 and Oct. 1-Dec. 31. • Angling from Big Creek railroad trestle bridge near mouth closed Sept. 1-30. • Open for adipose fin-clipped coho salmon Aug.1-31 and Oct.1-31. • Use of bait allowed.
Big Creek including tidewater (Lane Co.)	<ul style="list-style-type: none"> • Open for adipose fin-clipped steelhead Jan. 1-March 31 and Nov. 1-Dec. 31. • Closed April 1-Oct. 31.

NORTHWEST ZONE

Water	Special Regulations
Big Elk Creek including tidewater (Yaquina Basin, Lincoln Co.) upstream to first bridge located downstream from Grant Creek	<ul style="list-style-type: none"> Open for adipose fin-clipped steelhead Jan. 1-March 31 and May 24-Dec. 31. Open for chinook salmon May 24-Dec. 31.
Bob Creek (Lane Co.)	<ul style="list-style-type: none"> Closed.
Cape Creek including tidewater (Lane Co.)	<ul style="list-style-type: none"> Open for adipose fin-clipped steelhead Jan. 1-March 31 and Nov. 1-Dec. 31. Closed April 1-Oct. 31.
Cape Mears Lake (Tillamook Co.)	<ul style="list-style-type: none"> Limit 1 bass per day, any size, 2 daily limits in possession.
Clatskanie River (Columbia Co.)	<ul style="list-style-type: none"> Open for adipose fin-clipped steelhead Jan. 1-March 31 and May 24-Dec. 31. Open for chinook salmon May 24-Dec. 31.
Cook Creek upstream to South Fork (Nehalem Basin, Tillamook Co.)	<ul style="list-style-type: none"> Open for adipose fin-clipped steelhead Jan. 1-March 31 and May 24-Dec. 31.
Cummins Creek including tidewater (Lane Co.)	<ul style="list-style-type: none"> Open for adipose fin-clipped steelhead Jan. 1-March 31 and Nov. 1-Dec. 31. Closed April 1-Oct. 31.
Deadwood Creek (Siuslaw Basin, Lane Co.):	<ul style="list-style-type: none"> Open for adipose fin-clipped steelhead Jan. 1-March 31. Closed April 1-Dec. 31.
1. Mainstem	
2. Tributaries	<ul style="list-style-type: none"> Closed.
Devils Lake (Lincoln Co.)	<ul style="list-style-type: none"> Closed to take of grass carp. Only adipose fin-clipped trout may be taken.
Drift Creek (Alsea Basin, Lincoln Co.):	<ul style="list-style-type: none"> Open for adipose fin-clipped steelhead Jan. 1-March 31 and Aug. 1-Dec.31. Open for chinook salmon Aug. 1-Dec. 31. Open for adipose fin-clipped steelhead Jan. 1-March 31 and Oct. 16-Dec.31. Open for chinook salmon Oct. 16-Dec. 31.
1. Mouth upstream to Lyndon Creek (near head of tidewater)	
2. Lyndon Creek upstream to 200 feet below Bohanon Falls located at river mile 25	
3. Tributaries not listed and mainstem and tributaries above Bohanon Falls	<ul style="list-style-type: none"> Closed.
Drift Creek upstream to Sampson Creek (Siletz Basin, Lincoln Co.)	<ul style="list-style-type: none"> Open for adipose fin-clipped steelhead Jan. 1-March 31 and May 24-Dec. 31. Open for chinook salmon May 24-Dec. 31.
Ecola (Elk) Creek including tidewater upstream to forks located 1 mile upstream from Hwy. 101 bridge (Clatsop Co.)	<ul style="list-style-type: none"> Open for adipose fin-clipped steelhead Jan. 1-March 31 and Nov. 1-Dec. 31. Closed April 1-Oct. 31.
Fall Creek upstream to Carns Creek (Alsea Basin, Lincoln Co.)	<ul style="list-style-type: none"> Open for adipose fin-clipped steelhead Jan. 1-March 31 and Dec. 1-31.
Five Rivers (Alsea Basin, Lincoln/Lane Co.):	<ul style="list-style-type: none"> Open for adipose fin-clipped steelhead Jan. 1-March 31 and Aug. 1-Dec. 31. Open for chinook salmon Aug. 1-Dec. 31, except closed for chinook salmon upstream from Cascade Creek.
1. Upstream to Buck Creek	
2. Tributaries not listed and mainstem and tributaries upstream from Buck Creek	<ul style="list-style-type: none"> Closed.
Gnat Creek (Clatsop Co.):	<ul style="list-style-type: none"> Open for chinook, adipose fin-clipped steelhead and adipose fin-clipped coho the entire year. Open for adipose fin-clipped steelhead Jan. 1-March 31, May 24-Aug. 31 and Oct. 1-Dec. 31. Open for chinook salmon Jan. 1-March 31, May 24-Aug. 31 and Oct. 1-Dec. 31. Use of bait allowed. Open for adipose fin-clipped coho salmon Aug. 1-31 and Oct. 1-Dec. 31. Closed Sept. 1-30.
1. Upstream to the Aldrich Pt. Road Bridge	
2. Upstream from Aldrich Pt. Road Bridge to Barrier Falls which is located 1/4 mile upstream from Hwy 30.	

Please don't litter.
It spoils the scenery, hurts wildlife,
and results in the posting of private land.

NORTHWEST ZONE

Water	Special Regulations
Indian Creek (Siuslaw Basin, Lane Co.): 1. Mainstem	<ul style="list-style-type: none"> • Open for adipose fin-clipped steelhead Jan. 1-March 31. • Closed April 1-Dec. 31.
2. Tributaries	<ul style="list-style-type: none"> • Closed.
Kilchis River (Tillamook Co.): 1. Upstream to North Fork, including tidewater	<ul style="list-style-type: none"> • Open for adipose fin-clipped steelhead Jan. 1-March 31 and May 24-Dec. 31. • Open for fin-clipped spring chinook salmon May 24-July 31. • Open for fall chinook salmon Aug. 1-Dec. 31; except closed for all salmon upstream from old Hwy. 101 bridge Aug. 1-Sept. 15. 2 adult chinook salmon per day, 4 in any 7 consecutive days, 10 per season in aggregate from all Nehalem, Tillamook and Nestucca bays and streams. • Catch and release only for chum salmon Sept. 16-Nov. 15.
2. Upstream from North Fork and all tributaries including North Fork and South Fork	<ul style="list-style-type: none"> • Closed.
Klaskanine River including tidewater, North Fork upstream to hatchery and South Fork (Clatsop Co.)	<ul style="list-style-type: none"> • Open for adipose fin-clipped steelhead Jan. 1-March 31 and May 24-Dec. 31. • Open for chinook salmon Jan. 1-March 31 and May 24-Dec. 31. • Open for adipose fin-clipped coho salmon Aug. 1-Oct. 31. • Closed on North Fork from 200 feet below hatchery holding pond fishway upstream to hatchery dam. • Use of bait allowed.
Lake Creek (Lane Co.): 1. Upstream to Deadwood Creek	<ul style="list-style-type: none"> • Open for adipose fin-clipped steelhead Jan 1-March 31 and May 24-Dec. 31. • Open for chinook salmon May 24-Dec. 31.
2. From Deadwood Creek upstream to the mouth of Fish Creek	<ul style="list-style-type: none"> • Open for adipose fin-clipped steelhead Jan. 1-March 31 and Dec. 1-Dec. 31. • Closed Oct. 1-Nov. 30.
3. Tributaries not listed	<ul style="list-style-type: none"> • Closed.
Lake Lytle (Tillamook Co.)	<ul style="list-style-type: none"> • Limit 1 bass per day, any size, 2 daily limits in possession.
Lewis and Clark River upstream to fish ladder located 200 feet downstream from Warrenton Reservoir Dam (Clatsop Co.)	<ul style="list-style-type: none"> • Open for adipose fin-clipped steelhead and chinook salmon Jan. 1-March 31 and May 24-Dec. 31. • Open for adipose fin-clipped coho salmon Aug. 1-Oct. 31. • Use of bait allowed.
Lily Lake (Lane Co.)	<ul style="list-style-type: none"> • Catch and release only for all fish. • Restricted to artificial flies and lures.
Miami River (Tillamook Co.): 1. Mainstem only, including tidewater	<ul style="list-style-type: none"> • Open for adipose fin-clipped steelhead Jan. 1-March 31 and May 24-Dec. 31. • Open for fin-clipped spring chinook salmon May 24-July 31. • Open for fall chinook salmon Aug. 1-Dec. 31. 2 adult chinook salmon per day, 4 in any 7 consecutive days, 10 per season in aggregate from all Nehalem, Tillamook and Nestucca bays and streams. • Catch and release only for chum salmon Sept. 16-Nov. 15.
2. Tributaries	<ul style="list-style-type: none"> • Closed.
Necanicum River (Clatsop Co.), including Neawanna Creek tidewater up to 12 th Street Bridge.	<ul style="list-style-type: none"> • Open for adipose fin-clipped steelhead Jan. 1-March 31 and Sept. 1-Dec. 31 downstream from Hwy. 53 bridge located at Necanicum Junction. • Open for chinook salmon Sept. 1-Dec. 31. • Open for marine fish and other fish entire year below the 12th Avenue bridge located in Seaside (see page 23).
Nehalem Bay up to Miami River-Foley Creek Road Bridge including tidewater (Tillamook Co.)	<ul style="list-style-type: none"> • Open for adipose fin-clipped steelhead entire year. • Open for spring chinook salmon April 1-July 31. • Open for fall chinook salmon Aug. 1-Dec. 31. 2 adult chinook salmon per day, 4 in any 7 consecutive days, 10 per season in aggregate from all Nehalem, Tillamook and Nestucca bays and streams. • Open for adipose fin-clipped coho salmon Aug. 1-Oct. 31, inland from the tips of the jetties upstream to the confluence of the North Fork Nehalem River.
Nehalem River (Tillamook Co.): 1. Mainstem upstream from Miami River-Foley Creek Road Bridge	<ul style="list-style-type: none"> • Restricted to artificial flies and lures May 24-Aug. 31 above tidewater (at upstream end of Mohler Sand and Gravel). • Closed upstream from Hwy. 26 bridge located at Elsie Sept. 1-Oct. 31. • Open for adipose fin-clipped steelhead upstream to Hwy. 26 bridge at Elsie entire year. • Open for adipose fin-clipped steelhead upstream from Hwy. 26 bridge at Elsie Jan. 1-March 31, May 24-Aug. 31 and Nov. 1-Dec. 31. • Open for spring chinook salmon May 24-July 31. • Open for fall chinook salmon Aug. 1-Dec. 31. 2 adult chinook salmon per day, 4 in any 7 consecutive days, 10 per season in aggregate from all Nehalem, Tillamook and Nestucca bays and streams.

(Nehalem River continued on next page)

NORTHWEST ZONE

Water	Special Regulations
Nehalem River (continued) 2. North Fork up to 4th bridge on Hamlet Road located near milepost 6	<ul style="list-style-type: none"> • Open for adipose fin-clipped steelhead Jan. 1-March 31 and May 24-Dec. 31. • Open for spring chinook salmon May 24-July 31. • Open for fall chinook salmon Aug. 1-Dec. 31. 2 adult chinook salmon per day, 4 in any 7 consecutive days, 10 per season in aggregate from all Nehalem, Tillamook and Nestucca bays and streams. • Open for adipose fin-clipped coho salmon Aug. 1-Oct. 31. • Closed above Hwy 53 Oct. 1-Nov. 30. • Fishing is authorized during open fishing seasons from the Nehalem Hatchery Barrier Free Fishing Platform by those individuals who possess one of the following Department-issued licenses: a Blind Angler License; a Wheelchair Angling License; a Disabled War Veteran Angling License, or a Permanent Disabilities Permit.
Neskowin Creek (Tillamook Co.): 1. Mainstem including tidewater 2. Tributaries	<ul style="list-style-type: none"> • Open for adipose fin-clipped steelhead Jan. 1-March 31 and Nov. 1-Dec. 31. • Closed April 1-Oct. 31. • Closed.
Nestucca River and Bay (Tillamook Co.): 1. Mainstem upstream to Farmer Creek and entire bay including upstream to Hwy 101 bridge on Little	<ul style="list-style-type: none"> • Open for adipose fin-clipped steelhead entire year. • Open for fin-clipped spring chinook salmon April 1-July 31. • Open for fall chinook salmon mouth to Cloverdale Bridge, including upstream to Hwy 101 Bridge on Little Nestucca River, Aug. 1-Dec. 31. 2 adult chinook salmon per day, 4 in any 7 consecutive days, 10 per season in aggregate from all Nehalem, Nestucca River Tillamook and Nestucca bays and streams. • Open for fall chinook salmon Cloverdale Bridge to Farmer Creek Sept.16-Dec.31. 2 adult chinook per day, 4 in any 7 consecutive days,10 per season in aggregate from all Nehalem, Tillamook and Nestucca bays and streams. • Use of bait allowed.
2. From Farmer Creek to Moon Creek located at Blaine	<ul style="list-style-type: none"> • Open for adipose fin-clipped steelhead entire year. • Open for fin clipped spring chinook salmon April 1-July 31. • Open for fall chinook salmon Sept. 16-Dec. 31. 2 adult chinook salmon per day, 4 in any 7 consecutive days, 10 per season in aggregate from all Nehalem, Tillamook and Nestucca bays and streams. • Use of bait allowed.
3. From Moon Creek located at Blaine to Elk Creek	<ul style="list-style-type: none"> • Open for adipose fin-clipped steelhead Jan. 1-March 31 and May 24-Dec. 31. • Restricted to artificial flies and lures only Jan.1-Mar. 31 and May 24- Dec. 31.
4. Upstream from Elk Creek	<ul style="list-style-type: none"> • Closed.
5. Tributaries not listed	<ul style="list-style-type: none"> • Closed.
Nestucca River, Little (Tillamook Co.): 1. Hwy. 101 bridge upstream to Forest Service bridge located at Dolph (for downstream of Hwy. 101 see Nestucca River and Bay)	<ul style="list-style-type: none"> • Open for adipose fin-clipped steelhead Jan. 1-March 31 and May 24-Dec. 31. • Open for fin-clipped spring chinook salmon May 24-July 31. • Open for fall chinook salmon Aug. 1-Dec. 31. 2 adult chinook salmon per day, 4 in any 7consecutive days, 10 per season in aggregate from all Nehalem, Tillamook and Nestucca bays and streams.
2. Upstream from the Forest Service bridge located at Dolph	<ul style="list-style-type: none"> • Closed.
3. Tributaries	<ul style="list-style-type: none"> • Closed.

BAIL SCHEDULES

Most violations of the wildlife and commercial fishing laws and regulations are Class A Misdemeanors, punishable by a maximum \$5,000 fine and a maximum sentence of confinement to the county jail of one(1) year. There is no scheduled bail, and mandatory court appearance is required if charged as a Class A Misdemeanor.

Violations of the wildlife and commercial fishing laws and regulations charged as violations rather than Class A Misdemeanors due to the absence of culpable mental state, or at the direction of the district attorney, have the following bail schedules:

- \$75** Violations that do not involve “taking” of wildlife, except for violations of the nonresident licensing provisions of ORS 497.102 and 497.121 and provisions of ORS 496.994.
- \$150** Violations for the “taking” of nongame mammals or game birds, and size or quantity limit for fish and shellfish, except salmon, steelhead and sturgeon.
- \$299** Violations for the “taking” of salmon, steelhead, sturgeon, wildlife not otherwise provided and all other wildlife offenses.



NORTHWEST ZONE

Water	Special Regulations
Netarts Bay and tributaries (Tillamook Co.)	<ul style="list-style-type: none"> • Closed to salmon, steelhead and trout angling. Open only for other fish (see page 23).
Pacific Ocean	<ul style="list-style-type: none"> • See Marine Zone (pages 91-97).
Plympton Creek (Clatsop Co.)	<ul style="list-style-type: none"> • See Columbia River Zone (page 87) for the area downstream from the main line railroad bridge.
Rock Creek including tidewater (Lane Co.)	<ul style="list-style-type: none"> • Open for adipose fin-clipped steelhead Jan. 1-March 31 and Nov. 1-Dec. 31. • Closed April 1-Oct. 31.
Rock Creek (Nehalem Basin, Clatsop/Columbia Co.)	<ul style="list-style-type: none"> • Open for adipose fin-clipped steelhead Jan. 1-March 31, May 24-Aug. 31 and Nov. 1-Dec. 31. • Closed Sept. 1-Oct. 31.
Rock Creek up to Big Rock Creek (Siletz Basin, Lincoln Co.)	<ul style="list-style-type: none"> • Open for adipose fin-clipped steelhead Jan. 1-March 31 and May 24-Dec. 31. • Open for chinook salmon May 24-Dec. 31.
Salmon River including tidewater upstream to bridge located between Mileposts 11 and 12 (Lincoln Co.)	<ul style="list-style-type: none"> • Open for adipose fin-clipped steelhead Jan. 1-March 31 and May 24-Dec. 31. • Open for chinook salmon and adipose fin-clipped coho salmon May 24-Dec. 31.
Salmonberry River Basin (Tillamook Co.):	<ul style="list-style-type: none"> • Open for adipose fin-clipped steelhead Jan. 1-March 31 and Nov. 1-Dec. 31. • Closed April 1-Oct. 31.
1. Mainstem	
2. Tributaries	<ul style="list-style-type: none"> • Closed.
Sand Lake (Tillamook Co.)	<ul style="list-style-type: none"> • Open for adipose fin-clipped steelhead Jan. 1-March 31 and May 24-Dec. 31. • Open for chinook salmon May 24-Dec. 31.
Sand Lake tributaries (Tillamook Co.)	<ul style="list-style-type: none"> • Closed.
Schooner Creek (Siletz Basin, Lincoln Co.) including tidewater up to Erickson Creek	<ul style="list-style-type: none"> • Open for adipose fin-clipped steelhead Jan. 1-March 31 and May 24-Dec. 31. • Open for chinook salmon May 24-Dec. 31.
Scott Creek and tributaries (Alsea Basin, Lincoln Co.)	<ul style="list-style-type: none"> • Closed.
Siletz River and Bay (Lincoln Co.):	<ul style="list-style-type: none"> • Open for adipose fin-clipped steelhead entire year. • Open for chinook salmon April 1-Dec. 31, upstream to Buck Creek. • Use of bait allowed.
1. Mainstem upstream to painted boulder located 900 feet down- stream from Siletz Falls at river mile 64.5, including tidewater	
2. Mainstem Siletz upstream from 900 feet below Siletz Falls, North Fork Siletz, South Fork Siletz and all tributaries of these streams	<ul style="list-style-type: none"> • Closed.
Siuslaw River (Lane Co.):	<ul style="list-style-type: none"> • Open for adipose fin-clipped steelhead Jan. 1-March 31 and May 24-Dec. 31. • Open for chinook salmon May 24-Dec. 31. • Open to angling for adipose fin-clipped steelhead April 1-April 15, from Whittaker Creek boat launch to 200 yards below Wildcat Creek boat launch. • Open for other fish (see page 24) entire year in tidewater.
1. Mainstem upstream to Whittaker Creek including tidewater	<ul style="list-style-type: none"> • Open for adipose fin-clipped steelhead Jan. 1-March 31 and Dec. 1-31. • Closed Oct. 1-Nov. 30.
2. Mainstem upstream from Whittaker Creek	
3. North Fork including tidewater	<ul style="list-style-type: none"> • Open for adipose fin-clipped steelhead Jan. 1-March 31. • Open for chinook salmon May 24-Dec. 31 up to Meadows Bridge located at Milepost 11. • Closed above Meadows Bridge Apr. 1-Dec. 31.
a. Mainstem	
b. Tributaries	<ul style="list-style-type: none"> • Closed.
Slick Rock Creek and tributaries (Salmon River Basin, Lincoln Co.)	<ul style="list-style-type: none"> • Closed.
Sunset Lake (Clatsop Co.)	<ul style="list-style-type: none"> • Limit 1 bass per day, any size, 2 daily limits in possession.
Sweet Creek (Siuslaw Basin, Lane Co.):	<ul style="list-style-type: none"> • Open for adipose fin-clipped steelhead Jan. 1-March 31 and May 24-Dec. 31. • Open for chinook salmon May 24-Dec. 31. • Open for other fish entire year (see page 23).
1. Tidewater	
2. From head of tidewater upstream to 200 feet below falls located near Milepost 10.	<ul style="list-style-type: none"> • Open for adipose fin-clipped steelhead Jan. 1-March 31 and Dec. 1-31. • Closed Oct. 1-Nov. 30.

NORTHWEST ZONE

Water	Special Regulations
Tenmile Creek including tidewater (Lane Co.)	<ul style="list-style-type: none"> • Open for adipose fin-clipped steelhead Jan. 1-March 31 and Nov. 1-Dec. 31. • Closed April 1-Oct. 31.
Three Rivers (Nestucca Basin, Tillamook/Yamhill Co): 1. Mainstem	<ul style="list-style-type: none"> • Open for adipose fin-clipped steelhead Jan. 1-March 31 and May 24-Dec. 31. • Open for fin-clipped spring chinook salmon May 24-June 15. • Open for fall chinook salmon Oct. 1-Dec. 31. 2 adult chinook salmon per day, 4 in any 7 consecutive days, 10 per season in aggregate from all Nehalem, Tillamook and Nestucca bays and streams. • Closed from mouth upstream to hatchery weir June 16-Sept. 30. • Use of bait allowed.
2. Tributaries	<ul style="list-style-type: none"> • Closed.
Tillamook Bay (Tillamook Co.)	<ul style="list-style-type: none"> • Open for adipose fin-clipped steelhead entire year. • Open for fin-clipped spring chinook salmon April 1-July 31 in Tillamook Bay and the ocean from jetty tips seaward to the green buoy approximately 1/2 mile off-shore; to points on the shore about 3/4 mile north of the North Jetty and approximately 1-1/4 miles south of the South Jetty (Triangular Control Zone). • Open for fall chinook salmon Aug. 1-Dec. 31. 2 adult chinook salmon per day, 4 in any 7 consecutive days, 10 per season in aggregate from all Nehalem, Tillamook and Nestucca bays and streams. • Open for adipose fin-clipped coho salmon Aug. 1- Oct. 31 inland of the tips of the jetties to the Hwy 101 bridges over the Trask and Wilson rivers, and the Burton Bridge over the Tillamook River. • NOTE: Changes to salmon regulations for Tillamook Bay and its tributaries for Aug. 1-Dec. 31 will be printed separately.
Tillamook Bay tributaries not listed	<ul style="list-style-type: none"> • Closed.
Tillamook River (Tillamook Co.): 1. Tidewater	<ul style="list-style-type: none"> • Open for adipose fin-clipped steelhead entire year. • Open for fin-clipped spring chinook April 1-July 31. • Open for fall chinook salmon Aug. 1-Dec. 31. 2 adult chinook salmon per day, 4 in any 7 consecutive days, 10 per season in aggregate from all Nehalem, Tillamook and Nestucca bays and streams. • Open below Burton Bridge for adipose fin-clipped coho salmon Aug. 1-Oct. 31.
2. Mainstem, upstream from tidewater	<ul style="list-style-type: none"> • Open for adipose fin-clipped steelhead Jan. 1-March 31 and May 24-Dec. 31. • Open for fin-clipped spring chinook salmon May 24-July 31. • Open for fall chinook salmon Aug. 1-Dec. 31. 2 adult chinook salmon per day, 4 in any 7 consecutive days, 10 per season in aggregate from all Nehalem, Tillamook and Nestucca bays and streams.
3. Tributaries	<ul style="list-style-type: none"> • Closed.
Town Lake (Tillamook Co.)	<ul style="list-style-type: none"> • Limit one bass per day, any size, 2 daily limits in possession.
Trask River (Tillamook Co.): 1. Mainstem up to North and South forks, including tidewater	<ul style="list-style-type: none"> • Open for adipose fin-clipped steelhead entire year. • Open for fin-clipped spring chinook April 1-July 31. • Open for fall chinook salmon Aug. 1-Dec. 31; except closed for adult salmon upstream from Hwy. 101 bridge Aug. 1-Sept. 15. 2 adult chinook per day, 4 in any 7 consecutive days, 10 per season in aggregate from all Nehalem, Tillamook and Nestucca bays and streams. • Open for adipose fin-clipped coho salmon Aug.1-Oct.31. • Use of bait allowed. • Closed from marker below Dam Hole located at Milepost 7 upstream to Blue Ridge Creek Sept. 1-Nov. 30. • Closed from Gold Creek, at hatchery, 200 feet upstream and 900 feet downstream May 1-Dec. 15.
2. North Fork	<ul style="list-style-type: none"> • Open for adipose fin-clipped steelhead Jan. 1-March 31 and Dec. 1-31, upstream to Bark Shanty Cr. • Open for trout May 24-June 15 only.
3. South Fork	<ul style="list-style-type: none"> • Open for adipose fin-clipped steelhead Jan. 1-March 31 and Dec. 1-31, upstream to Edwards Creek. • Open for trout May 24-June 15 only.
4. East Fork	<ul style="list-style-type: none"> • Open for trout May 24-June 15 only.
5. Tributaries not listed	<ul style="list-style-type: none"> • Closed.
Whittaker Creek (Lane Co.)	<ul style="list-style-type: none"> • Closed.

NORTHWEST ZONE

Water	Special Regulations
Wilson River (Tillamook Co.): 1. Mainstem upstream to South Fork including tidewater	<ul style="list-style-type: none"> • Open for adipose fin-clipped steelhead entire year. • Open for fin-clipped spring chinook salmon April 1-July 31. • Open for fall chinook salmon Aug. 1-Dec. 31; except closed for salmon upstream from railroad bridge Aug. 1-Sept. 15. 2 adult chinook salmon per day, 4 in any 7 consecutive days, 10 per season in aggregate from all Nehalem, Tillamook and Nestucca bays and streams. • Open for adipose fin-clipped coho salmon Aug. 1-Oct. 31 downstream of Hwy 101 Bridge. • Use of bait allowed.
2. Little North Fork	<ul style="list-style-type: none"> • Open for adipose fin-clipped steelhead Jan. 1-March 31 and Dec. 1-31.
3. Tributaries not listed	<ul style="list-style-type: none"> • Closed.
Yachats River up to North Fork including tidewater (Lincoln Co.)	<ul style="list-style-type: none"> • Open for adipose fin-clipped steelhead Jan. 1-March 31 and May 24-Dec. 31. • Open for chinook salmon May 24-Dec. 31. • Only 1 chinook salmon per day and 5 per year.
Yaquina River, including Bay, (Lincoln Co.): 1. From ends of jetties upstream to head of tide	<ul style="list-style-type: none"> • Open for adipose fin-clipped steelhead entire year. • Open for chinook salmon April 1-Dec. 31.
2. From head of tide upstream to first bridge located 2-1/2 miles upstream from Eddyville on Eddyville-Nashville Road	<ul style="list-style-type: none"> • Open for adipose fin-clipped steelhead Jan. 1-March 31 and May 24-Dec. 31. • Open for chinook salmon May 24-Dec. 31.
Youngs Bay (Clatsop Co.) from Hwy. 101 bridge upstream to markers at Battle Creek Slough	<ul style="list-style-type: none"> • Open for adipose fin-clipped steelhead, chinook salmon and adipose fin-clipped coho salmon entire year.
Youngs River including tidewater (Clatsop Co.): 1. From markers at Battle Creek Slough upstream to Youngs River Falls	<ul style="list-style-type: none"> • Open for adipose fin-clipped steelhead and chinook salmon and Jan. 1-March 31 and May 24-Dec. 31. • Open for adipose fin-clipped coho salmon Aug. 1-Oct. 31. • Closed from first highway bridge, below Youngs River Falls, upstream to falls. • Use of bait allowed.
2. Upstream from Youngs River Falls	<ul style="list-style-type: none"> • Restricted to artificial flies and lures



All trout, salmon and steelhead that are released must be unharmed and should not be removed from the water.



OREGON DEPARTMENT OF FISH AND WILDLIFE

— IS A PARTNER IN —

THE OREGON PLAN *for salmon & watersheds*



Catch And Release Is Catching On

When you catch and release fish, you are preserving a valuable resource for other anglers to enjoy in the future. But if you aren't careful, the fish you release may simply die. If you keep fishing, you could kill more fish than a person who catches his or her limit and goes home. Here are some tips to help your released fish survive.

Suggested Tackle

- **Barbless hooks strongly advised!** Use pliers to pinch barbs down.
- Use strong line to bring your catch in gently but quickly.
- Fish caught with flies or lures survive more often than fish caught with bait.
- Overly large hooks can damage mouth parts and eyes.
- Small hooks may be taken deeply by fish.



Landing Your Catch

- Land your fish as carefully and quickly as possible.
- Avoid removing the fish from the water. If your "trophy" is a photo, have the camera ready and gently cradle the fish at water level while someone else snaps the picture.
- Avoid using a net which can damage the fish's skin. If you must, use a soft cotton net, not nylon.
- Don't touch the eyes or gills and don't squeeze the fish.

Removing Your Hook

- Remove the hook quickly and gently, keeping the fish under water.
- Use long-nosed pliers or a hemostat to back the hook out.
- When fish is hooked deeply, cut the line near the hook (hook will dissolve).
- Use steel hooks that will quickly rust out. Avoid using stainless steel hooks.
 - Cut your line rather than injure an active fish.



Reviving Your Catch

- Point your fish into a slow current or gently move it back and forth until its gills are working and it maintains its balance.
- When the fish recovers and attempts to swim out of your hands, let it go.
- Large fish may take some time to revive.

Keeping your catch? Here are a few tips

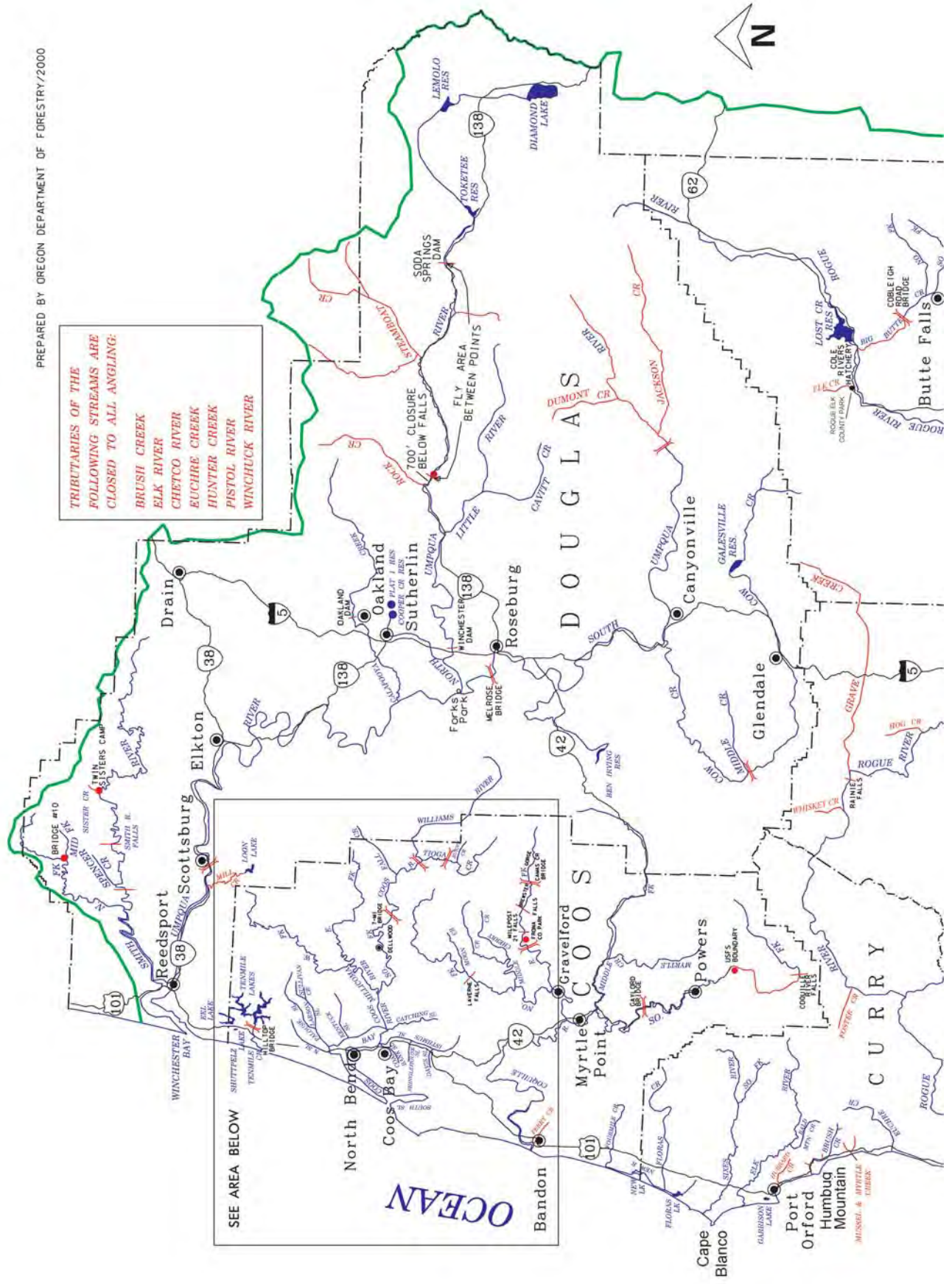
If you choose to keep your fish, follow these suggestions:

- For salmon, steelhead, sturgeon or halibut, record the correct information on your tag immediately
- Fish flesh deteriorates rapidly if not properly handled. Do not keep the fish on a stringer in the water - if alive, the stressed fish will produce chemicals altering the meat's flavor.
- A sharp blow to the head will kill the fish quickly. Break or cut through the gills allowing the blood to be pumped from the body.
- Clean and ice your fish in the field, removing kidneys and blood from the backbone and rib cage.
- Store fish on ice, preferably so they are not touching each other or resting in water, which may flavor the meat.
- Don't store fish in a plastic bag - the slime produced can ruin your catch.



Handle With Care

TRIBUTARIES OF THE FOLLOWING STREAMS ARE CLOSED TO ALL ANGLING:
 BRUSH CREEK
 ELK RIVER
 CHETCO RIVER
 EUCHRE CREEK
 HUNTER CREEK
 PISTOL RIVER
 WINGHUCK RIVER



SEE AREA BELOW



SPORTS PAC INFORMATION

Resident Sports Pac License

The Sportsman's License (Sports Pac) includes a Combination Angling/Hunting License, black bear tag (general season or controlled 700 series; not leftover bear tags), general cougar tag, one elk and one deer tag (general season or controlled 100 and 200 series hunt; not leftover deer and elk tags), upland game bird validation, Oregon waterfowl validation, spring turkey tag, and combined angling harvest tag. The fee for the entire package is \$105.00

The Combination Angling/Hunting License, general cougar, spring turkey, and angling harvest tags are issued at the time you purchase a Sports Pac. Bear, deer and elk tags must be requested by the hunter because of the different options available. Upland game bird and Oregon waterfowl validations are available after July 1 each year.

Sports Pac license holders can request and pick up general season deer, elk and/or bear tags from Dec. 1 through the day prior to the earliest opening day of the hunt period for deer and elk and Oct. 3 for bear, or can apply for controlled buck deer (100 series), controlled elk (200 series), and controlled black bear (700 series) hunts. General season tags can be requested and issued to you at the time you purchase your Sports Pac if you are not applying for a controlled hunt in the 100, 200 or 700 series.

Controlled hunt applications (\$4.50 each) must be purchased in addition to the Sports Pac license no later than Feb. 10 for black bear and May 15 for deer and elk. Sports Pac holders are not guaranteed success in the controlled hunt drawings. However, if you are successful in the controlled hunt drawings, controlled hunt tags are available beginning Feb. 20 for black bear and Jun. 20 for deer and elk. Tags must be requested and picked up from a license agent prior to the opening day of the earliest hunt period for which tags are valid, including general seasons.

If you apply and are unsuccessful in the controlled hunt drawing, and wish to hunt in a general deer, elk, or bear season, you must return to a license agent and pick up your tag prior to the opening day or the earliest hunt period for deer and elk, and Oct. 3 for black bear.

NOTE: All general season and controlled hunt tags must be picked up by the day before the earliest opening day of the hunt period. Some hunts are valid for controlled and general season. Tags must be picked up prior to any hunt beginning. General black bear tags must be picked up by Oct. 3.

Upland game bird and Oregon waterfowl validations are available after Jul. 1. Sports Pac holders may return to any license agent after that date to complete the harvest Information Program (HIP) questionnaire and request a reprinted license with upland and waterfowl validations at no additional cost.

Only Oregon residents can purchase a Sports Pac. Sports Pac licenses are available at all license agent locations and by mail or FAX. Holders of a Pioneer or Disabled War Veteran license may purchase the Sports Pac license at full cost.

Your Sports Pac includes one of each of the following:

- Combination Angling/Hunting License*
 - Combined Angling Harvest Tag*
 - General or Controlled Deer Tag
 - General or Controlled Elk Tag
 - General or Controlled Bear Tag
 - General Cougar Tag*
 - Spring Turkey Tag*
 - HIP Program-Validation for Upland Birds and Waterfowl are available after Jul. 1.
- } Deer, elk, and black bear tags are not automatically issued at the time Sports Pac license is issued. Hunters must remember to pick up deer, elk and black bear tags by the day before the earliest hunt opens for deer, elk and controlled black bear, and by Oct. 3 for general black bear.

*Issued automatically at time of purchasing Sports Pac License
General season deer, elk and black bear tags must be requested by the Sports Pac holder.

Any Questions? Contact ODFW-Licensing 503-872-5275

SOUTHWEST ZONE

Description:

The Southwest Zone is all waters draining directly to the Pacific Ocean south to the Oregon-California border, and including, the Umpqua River drainage; and those portions of Klamath River drainage in Jackson County. Regulations for marine fish, marine shellfish and marine invertebrates are listed under the Marine Zone (pages 91-97).

Instructions:

1. Read the Special Regulations for this zone. Special Regulations apply to specific bodies of water or portions of water within a zone. If specific references to a body of water, species, catch limits, length limits, seasons, or other specifications are not made in the Special Regulations for this zone, then zone regulations apply.
2. Read the following Regulations for this zone.
3. Always read the General Regulations, pages 9-14, which apply to all zones, for information about licenses; tags and permits; definitions; catch and possession limits; gear and bait restrictions; and harvest methods and hours, before going fishing.
4. Emergency or permanent rules adopted since January 1 may supersede these regulations. Anglers may call ODFW headquarters or regional offices at the numbers on page 5 of these regulations, or check the ODFW web site, www.dfw.state.or.us for these rules.

Regulations for this zone:

1. Rogue River tributaries below Lost Creek Dam, Applegate River tributaries below Applegate Dam, all Illinois River tributaries, and the Illinois River above Pomeroy Dam are **closed** to all angling, except as noted under Special Regulations.
2. Angling in streams above tidewater **for all species** during May 24-Aug. 31 is restricted to artificial flies and lures only. See exceptions for use of bait in Rogue, Applegate and Umpqua river basins.
3. **Use of bait allowed in bays and tidewaters year round.**
4. In all streams open to angling for steelhead except for the Rogue and Applegate Rivers, anglers may harvest 2 adipose fin-clipped rainbow trout (16-20") per day, 2 limits in possession. Anglers **must possess a Combined Angling Tag** but need not record trout.
5. Anglers may not continue to angle for jack salmon or trout after retaining limit of adult salmon or steelhead.

Species Name	Catch Limits	Length Limits and Other Specifications	Season
Trout	<p>Lakes: 5 per day, 2 daily limits in possession.</p> <p>Streams: (including tidewaters and bays); 2 per day, 2 daily catch limits in possession</p>	<ul style="list-style-type: none"> • 8-inch minimum length. • Only 1 trout over 20 inches in length may be kept per day. • Rainbow trout over 20 inches are considered steelhead in streams, except in Rogue River and tributaries below Lost Creek and Applegate dams, where rainbow trout over 16 inches are considered steelhead. • Salmon under 15 inches are considered trout except coho salmon, which are always considered salmon regardless of size. • No limit on size or number of brook trout taken from streams. • Angling restricted to artificial flies and lures in streams above tidewater, May 24-Aug. 31. See exceptions under Special Regulations where use of bait is allowed. 	<p>Lakes: Open all year unless noted under Special Regulations.</p> <p>Streams (including tidewater and bays): Open May 24-Oct. 31 unless noted under Special Regulations.</p>
Salmon and Steelhead	<p>In the aggregate: 2 adult salmon or steelhead per day, 20 per year. 5 jack salmon per day, 2 daily jack limits in possession.</p>	<ul style="list-style-type: none"> • See Special Regulations in SW Zone to determine where harvest of any chinook salmon is allowed. There is no annual limit on adipose or otherwise fin-clipped salmon or adipose fin-clipped steelhead as long as the appropriate number of Hatchery Harvest Tags have been purchased to record the catch. • Only adipose fin-clipped steelhead may be kept, except as noted under Special Regulations for the mainstem Chetco, Elk, North Umpqua, Pistol, Rogue, Sixes and Winchuck rivers and Hunter and Euchre creeks. • Where allowed, no more than a total of 1 per day and 5 per year nonadipose fin-clipped steelhead may be taken per year statewide. • NOTE: Changes to salmon regulations for the ocean, bays and coastal rivers are printed in May and are available at ODFW offices or from license agents. Check for new regulations before you fish. • Angling restricted to artificial flies and lures in streams above tidewater, May 24-Aug. 31. See exceptions under Special Regulations where use of bait is allowed. 	<p>Closed in all waters unless noted by species under Special Regulations.</p>
Warmwater Game Fish: Largemouth and Smallmouth Bass	<p>5 per day, 2 daily limits in possession unless noted under special regulations</p>	<ul style="list-style-type: none"> • No more than 3 over 15 inches in length • Angling restricted to artificial flies and lures in streams above tidewater, May 24-Aug. 31. See exceptions under Special Regulations where use of bait is allowed. 	<p>Lakes: Open all year.</p> <p>Streams (including tidewaters and bays): Open during trout, salmon or steelhead seasons.</p>
Bluegill, Catfish, Crappie, Other Sunfish, Walleye, and Yellow Perch	<p>No limit.</p>	<ul style="list-style-type: none"> • No minimum length unless noted under Special Regulations. • Angling restricted to artificial flies and lures in streams above tidewater, May 24-Aug. 31. See exceptions under Special Regulations where use of bait is allowed. 	



All trout, salmon and steelhead that are released must be unharmed and should not be removed from the water.

SOUTHWEST ZONE

Species Name	Catch Limits	Length Limits and Other Specifications	Season
Other Fish: Sturgeon	1 per day, 10 per year.	<ul style="list-style-type: none"> • Minimum length 42 inches, maximum length 60 inches. • All oversize, undersize, and unwanted legal size sturgeon must be released immediately unharmed into the water. • Oversize sturgeon cannot be removed totally or in part from the water. • Angling restricted to artificial flies and lures in streams above tidewater, May 24-Aug. 31. See exceptions under Special Regulations where use of bait is allowed. 	<p>Lakes: Open all year unless noted under Special Regulations.</p> <p>Streams: (including tidewaters and bays): Open during trout, salmon or steelhead seasons.</p>
Striped Bass	2 per 24 consecutive hours; 2 daily limits in possession.	<ul style="list-style-type: none"> • 30-inch minimum length. • See Tenmile Lakes for hybrid bass. • Angling restricted to artificial flies and lures in streams above tidewater, May 24-Aug. 31. See exceptions under Special Regulations where use of bait is allowed. 	<p>Lakes: Open all year unless noted under Special Regulations.</p> <p>Streams: (including tidewaters and bays): Open during trout, salmon or steelhead seasons, unless noted under Special Regulations.</p>
Sucker, Umpqua Pikeminnow, Carp, Chub, Sculpin, other Nongame Fish, and Shad	No limit.	<ul style="list-style-type: none"> • Angling restricted to artificial flies and lures in streams above tidewater, May 24-Aug. 31. See exceptions under Special Regulations where use of bait is allowed. 	<p>Streams: (including tidewaters and bays): Open during trout, salmon or steelhead seasons, unless noted under Special Regulations.</p>
Smelt	First 25 pounds per day.	<ul style="list-style-type: none"> • An angling license is not required. • Separate container for each dipper. • 25 pounds per dipper while in dipping area. 	Open all year.
Crayfish	100 per day, 2 daily limits in possession.	<ul style="list-style-type: none"> • An angling license is not required. • All streams are open to crayfish harvest including streams listed as closed under Special Regulations. 	
Bullfrogs	No limit.	<ul style="list-style-type: none"> • An angling license is not required. 	
Marine Fish and Marine Shellfish	See Marine Zone (pages 91-97).	See Marine Zone (pages 91-97).	See Marine Zone (pages 91-97).

Special Regulations for this zone:

Water	Special Regulations
Applegate Reservoir (Jackson Co.)	<ul style="list-style-type: none"> • No harvest of bass between 12-15 inches and no more than 1 bass longer than 15 inches may be taken. • All landlocked salmon are considered trout.
Applegate River (Josephine/Jackson Co.): 1. Mainstem upstream to Applegate Dam	<ul style="list-style-type: none"> • Open for trout Jan. 1-March 31 and May 24-Dec. 31. • 2 adipose fin-clipped rainbow trout per day, 8-inch minimum length. • Rainbow trout over 16 inches are considered steelhead and must be recorded on tag. • Nonadipose fin-clipped rainbow and cutthroat trout MUST be released unharmed. • Open for adipose fin-clipped steelhead Jan. 1-March 31. • Use of bait allowed. • No angling from a floating device. • Closed from USGS cable crossing, located 1/4-mile downstream from Applegate Dam, upstream to the Dam.
2. Tributaries upstream to Applegate Dam	<ul style="list-style-type: none"> • Closed.
3. Mainstem and tributaries upstream from Applegate Dam	<ul style="list-style-type: none"> • Open April 26-Oct. 31. • Use of bait allowed. • Steelhead not present. Rainbow trout are always considered trout regardless of size.
Ashland Creek (Jackson Co.) East and West Forks, including all tributaries upstream from Reeder Dam	<ul style="list-style-type: none"> • Open April 26-Oct. 31. • Use of bait allowed.
Big Butte Creek (Rogue system, Jackson Co.) and tributaries upstream from Cobleigh Road Bridge	<ul style="list-style-type: none"> • Restricted to artificial flies and lures.

SOUTHWEST ZONE

Water	Special Regulations
Brush Creek (Curry Co.): 1. Mainstem including tidewater 2. Tributaries	<ul style="list-style-type: none"> • Open for adipose fin-clipped steelhead Jan. 1-March 31 and Nov. 1-Dec. 31. • Closed to angling April 1-Oct. 31.
Chetco River (Curry Co.) Mainstem including tidewater	<ul style="list-style-type: none"> • Open for chinook salmon and steelhead Jan.1-March 31 and May 24-Dec 31. • Nonadipose fin-clipped steelhead may be taken; 1 per day, 5 per year as part of daily or annual salmon/steelhead catch limit.
Cooper Creek Reservoir	<ul style="list-style-type: none"> • See Health Advisory on page 14.
Coos Bay from the tips of jetties upstream to head of tide including: Kentuck Slough (Creek) upstream to tide gate, Larson Slough (Creek) upstream to Sullivan Creek, North Slough upstream to tide gate, Palouse Slough(Creek) upstream to Elliott State Forest Boundary located about 6 miles upstream from highway, Catching Slough upstream to Sumner Road Bridge, Isthmus Slough including Coal Bank and Davis Sloughs upstream to their tidegates, Shinglehouse Slough and Pony Slough (Creek) upstream to Newmark Avenue in tidewaters (Coos Co.).	<ul style="list-style-type: none"> • Open for adipose fin-clipped steelhead entire year. • Open for chinook salmon entire year. • Open for adipose fin-clipped coho salmon Aug. 1-Dec. 31. • Catching Slough closed to angling Jan. 1-May 31 and Nov. 1-Dec. 31. • Isthmus Slough upstream to the tidegate is open for adipose fin-clipped coho salmon entire year, excluding Coal Bank and Davis Sloughs (see map on page 33).
Coos River (Coos Co.): 1. Mainstem and South Fork up to head of tide located at Dellwood 2. South Fork from head of tide upstream to concrete bridge located near Tioga Creek	<ul style="list-style-type: none"> • Open for chinook salmon and adipose fin-clipped steelhead the entire year. • Open for adipose fin-clipped coho salmon Aug.1-Dec. 31 up to Chandler Bridge. South Fork to head of tide closed to striped bass angling Apr.1-June 30. • Open for chinook salmon and adipose fin-clipped steelhead Jan. 1-March 31 and May 24-Dec. 31, except closed for salmon upstream from Seven-mile Bridge. • Closed to striped bass.
Coquille River (Coos Co.): 1. Inland from the tips of the jetties upstream to the South Fork, including tidewater. 2. East Fork up to marker at lower end of Brewster Gorge. 3. Middle Fork 4. North Fork 5. South Fork	<ul style="list-style-type: none"> • Open for chinook salmon and adipose fin-clipped steelhead entire year. • Open for adipose fin-clipped coho salmon upstream to Lampa Creek at river mile 11.5 Aug. 1-Dec. 31. • Open for adipose fin-clipped steelhead Jan. 1-March 31 and Dec. 1-Dec. 31. • Closed 200 feet upstream from and 200 feet downstream from falls above milepost 21 (above Dora). • Open for chinook salmon and adipose fin-clipped steelhead Jan. 1-March 31 and Oct. 1-Dec. 31. • Closed upstream from Myrtle Creek Sept. 16-Nov. 30. • Open for chinook salmon and adipose fin-clipped steelhead Jan. 1-March 31 and Oct. 1-Dec. 31. • Closed for salmon upstream from the confluence with East Fork Coquille located at Gravelford. • Closed 200 feet upstream from and 200 feet downstream from LaVerne Falls. • Open for chinook salmon and adipose fin-clipped steelhead Jan. 1-March 31 and Oct. 1-Dec. 31. • Closed for salmon upstream from Gaylord Bridge. • Closed from U.S. Forest Service boundary (milepost 4 Powers-Agness Road) upstream to Coquille River Falls (approx. 12 miles) including tributaries.
Cow Creek (Umpqua Basin)	<ul style="list-style-type: none"> • See Umpqua River Basin.
Diamond Lake (Douglas Co.)	<ul style="list-style-type: none"> • Open April 26-Oct. 31.

SOUTHWEST ZONE

Water	Special Regulations
Eel Lake (Coos/Douglas Co.)	<ul style="list-style-type: none"> Open for adipose fin-clipped steelhead entire year. Rainbow trout over 20 inches are considered steelhead.
Elk River(Curry Co.) Mainstem inland from the mouth of the river upstream to Bald Mountain Creek, including tidewater	<ul style="list-style-type: none"> Open for adipose fin-clipped rainbow trout (half pounders), 2 per day, 8-inch minimum length, Jan. 1-March 31 and Nov.1-Dec. 31. Open for chinook salmon and steelhead Jan. 1-March 31 and May 24-Dec. 31. Nonadipose fin-clipped steelhead may be taken; 1 per day, 5 per year as part of daily or annual salmon/steelhead catch limit.
Emigrant Creek and tributaries upstream from Emigrant Dam (Jackson Co.)	<ul style="list-style-type: none"> Open year round. Use of bait allowed. Steelhead not present. Rainbow trout are always considered trout regardless of size.
Emigrant Reservoir (Jackson Co.)	<ul style="list-style-type: none"> 8-inch minimum length for crappie. All landlocked salmon are considered trout.
Euchre Creek (Curry Co.) Mainstem including tidewater	<ul style="list-style-type: none"> Open for steelhead Jan. 1-March 31 and May 24-Dec. 31. Nonadipose fin-clipped steelhead may be taken; 1 per day, 5 per year as part of daily or annual salmon/steelhead catch limit.
Ferry Creek (Coquille Basin, Coos Co.)	<ul style="list-style-type: none"> Closed above Fillmore Street bridge near mouth including tributaries.
Floras Creek & Floras Lake outlet (Curry Co.)	<ul style="list-style-type: none"> Open for adipose fin-clipped steelhead Jan. 1-March 31 and May 24-Dec. 31. Open for chinook salmon May 24-Dec. 31.
Floras Lake (Curry Co.)	<ul style="list-style-type: none"> Open for trout, chinook salmon and adipose fin-clipped steelhead entire year.
Fourmile Creek including tidewater (Coos Co.)	<ul style="list-style-type: none"> Open for adipose fin-clipped steelhead Jan. 1-March 31 and May 24-Dec. 31.
Galesville Reservoir (Douglas Co.)	<ul style="list-style-type: none"> Bass between 12-15 inches must be released and only 1 bass longer than 15 inches may be taken. All landlocked salmon are considered trout. See Health Advisory on page 14.
Garrison Lake (Curry Co.)	<ul style="list-style-type: none"> 1 bass per day, 15-inch minimum length.
Howard Prairie Reservoir (Jackson Co.)	<ul style="list-style-type: none"> Open April 26-Oct. 31.
Hubbard Creek and tributaries (Curry Co.)	<ul style="list-style-type: none"> Closed.
Hunter Creek (Curry Co.): 1. Mainstem including tidewater	<ul style="list-style-type: none"> Open for steelhead Jan. 1-March 31. Nonadipose fin-clipped steelhead may be taken; 1 per day, 5 per year as part of daily or annual salmon/steelhead catch limit. Open for chinook salmon downstream of Mateer Bridge Oct. 1-Dec. 31; 1 adult or jack chinook per day, 5 per year. Closed for trout.
2. Tributaries	<ul style="list-style-type: none"> Closed.
Hyatt Lake (Jackson Co.)	<ul style="list-style-type: none"> Open April 26-Oct. 31.
Illinois River Basin(Curry/Josephine Co.) 1. Mainstem up to Pomeroy Dam located near Cave Junction	<ul style="list-style-type: none"> Catch and release for steelhead and trout Jan. 1-March 31 and May 24-Dec. 31. Closed for salmon. Restricted to artificial flies and lures. Closed from mouth of Fall Creek, located downstream from Illinois Falls, to a point 400 feet upstream from Illinois Falls.
2. Mainstem upstream from Pomeroy Dam	<ul style="list-style-type: none"> Closed.
3. All tributaries	<ul style="list-style-type: none"> Closed.
Jenny Creek and tributaries (Jackson Co.)	<ul style="list-style-type: none"> Open April 26-Oct. 31. Restricted to artificial flies and lures only. Steelhead not present. Rainbow trout are always considered trout regardless of size.
Lemolo Reservoir (Douglas Co.)	<ul style="list-style-type: none"> Open April 26-Oct. 31.
Little Butte Creek and tributaries, upstream from the forks (Rogue Basin, Jackson Co.)	<ul style="list-style-type: none"> Trout catch and release, except no limit on size or number of brook trout taken. Restricted to artificial flies and lures only.
Lost Creek Reservoir (Jackson Co.)	<ul style="list-style-type: none"> All landlocked salmon are considered trout.
Middle Creek upstream to Cherry Creek (North Fork Coquille, Coos Co.)	<ul style="list-style-type: none"> Open for adipose fin-clipped steelhead Jan. 1-March 31 and May 24-Dec. 31.
Mill Creek upstream from Hwy. 38 bridge (Umpqua Basin, Douglas Co.)	<ul style="list-style-type: none"> Closed.
Millicoma River (Coos Co.): 1. Mainstem, including tidewater	<ul style="list-style-type: none"> Open for chinook salmon and adipose fin-clipped steelhead entire year. Closed for striped bass April 1 - June 30.

(Millicoma River continued on next page)

SOUTHWEST ZONE

Water	Special Regulations
Millicoma River (continued) 2. East and West forks	<ul style="list-style-type: none"> • Open for adipose fin-clipped steelhead Jan. 1-March 31 and May 24-Dec. 31. • Closed for striped bass.
Mussel/Myrtle creeks and tributaries (Curry Co.)	<ul style="list-style-type: none"> • Closed.
Myers Creek (Curry Co.)	<ul style="list-style-type: none"> • Closed.
New Lake (Coos/Curry Co.)	<ul style="list-style-type: none"> • Open for trout and adipose fin-clipped steelhead Jan. 1-March 31 and May 24-Dec. 31. • Open for chinook salmon May 24-Dec. 31.
New River including tidewater (Coos/Curry Co.)	<ul style="list-style-type: none"> • Open for steelhead Jan. 1-March 31 and May 24-Dec. 31 • Open for chinook salmon May 24-June 30 and Aug. 16-Dec. 31.
Pacific Ocean	<ul style="list-style-type: none"> • See Marine Zone (pages 91-97).
Pistol River(Curry Co.) Mainstem including tidewater	<ul style="list-style-type: none"> • Open for adipose fin-clipped rainbow trout (half pounders), 2 per day, 8-inch minimum length, Jan. 1-March 31 and Nov. 1-Dec. 31. • Open for steelhead Jan. 1-March 31 and May 24-Dec. 31. • Nonadipose fin-clipped steelhead may be taken; 1 per day, 5 per year as part of daily or annual salmon/steelhead catch limit. • Open for chinook salmon downstream of Deep Creek Oct. 1-Dec. 31; 1 adult or jack chinook per day, 5 per year.
Plat I Reservoir (Umpqua Basin, Douglas Co.)	<ul style="list-style-type: none"> • Catch and release for bass Jan. 1-Feb. 28 and Nov. 1-Dec. 31. • See Health Advisory on page 14.
Rogue River (Curry/Josephine/Jackson Co.): 1. Tidewater upstream to deadline markers located downstream from Cole Rivers Hatchery diversion dam, including reservoirs	<ul style="list-style-type: none"> • Open for trout Jan. 1-March 31 and May 24-Dec. 31. • 5 adipose fin-clipped rainbow trout per day, 8-inch minimum length. • Nonadipose fin-clipped rainbow and cutthroat trout must be released unharmed. • Rainbow trout over 16 inches are considered steelhead and must be recorded on Combined Angling Tag or Hatchery Harvest Tag. • Open for adipose fin-clipped coho salmon Aug. 1-Dec. 31. • Open for chinook salmon entire year except: <ol style="list-style-type: none"> a. Only 1 adult chinook salmon per day, 5 per season, during the period Oct. 1-Dec. 31, from Rogue River mouth upstream to Hog Creek boat landing. Jacks as per general zone regulations. b. Closed for chinook salmon from Hog Creek boat landing, located at Hellgate, upstream to Gold Ray Dam Oct. 1-Dec. 31. c. Closed for chinook salmon from Gold Ray Dam upstream to ODFW markers located downstream from Cole Rivers Hatchery diversion dam Aug. 1-Oct. 31. • Open for adipose fin-clipped steelhead entire year: • Jan. 1-April 30 upstream to Whiskey Creek nonadipose fin-clipped steelhead at least 24 inches in length may be kept; 1 per day, 5 per year, as part of daily or annual salmon/steelhead catch limit. • Feb. 1-April 30 from Whiskey Creek to deadline downstream from Cole Rivers Hatchery diversion dam, nonadipose fin-clipped steelhead at least 24 inches in length may be kept; 1 per day, 5 per year, as part of daily or annual salmon/steelhead catch limit. • Use of bait allowed in mainstem Rogue River and tidewater, except: <ol style="list-style-type: none"> a. Foster Creek upstream to Whiskey Creek, restricted to artificial flies and lures, Sept. 1-Oct. 31. b. Gold Ray Reservoir (not including the reservoir) upstream to markers located downstream from Cole Rivers Hatchery diversion dam, restricted to artificial flies (see definition page 10), any type of rod and reel permitted but no metal core lines and no added weights or attachments except a bubble or similar floating device may be used Sept. 1-Oct. 31. c. Gold Ray Reservoir (not including the reservoir) upstream to boat ramp at Rogue Elk County Park, restricted to artificial flies and lures, Nov.1-Dec.31. • No angling from a floating device from deadline markers located downstream of Cole Rivers Hatchery diversion dam to markers located 1,200 feet downstream. • Closed: <ol style="list-style-type: none"> a. Rainie Falls downstream 400 ft. b. Gold Ray Dam downstream to markers located downstream from lowest fishway entrance. c. Savage Rapids Dam downstream to markers located downstream from lowest fishway entrance. d. Cole Rivers Hatchery diversion dam downstream to ODFW markers located downstream from fish ladder entrance at hatchery. e. Cole Rivers Hatchery outflow channel to confluence with main river channel. f. Ideal Cement Co. Powerhouse diversion dam (including diversion canal) downstream to Gold Hill boat landing.
2. Tributaries (not listed) downstream from the deadline markers located downstream from Cole Rivers Hatchery	<ul style="list-style-type: none"> • Closed, except as noted under Special Regulations for Applegate River, Illinois River, Ashland Creek, Emigrant Creek, and Big Butte and Little Butte creeks.

(Rogue River continued on next page)

SOUTHWEST ZONE

Water	Special Regulations
Rogue River (continued) 3. Hatchery diversion dam upstream to Lost Creek Dam	<ul style="list-style-type: none"> • Open entire year, catch and release only. • Restricted to fly angling only with barbless hooks (see fly angling definition, p. 11)
4. Mainstem and tributaries above Lost Creek Dam	<ul style="list-style-type: none"> • Open April 26-Oct. 31., 5 trout per day, 8-inch minimum length. • No limit on the size or number of brook trout taken in addition to catch limits for other trout species. • Use of bait allowed. • Steelhead not present. Rainbow trout are always considered trout regardless of size.
Selmac Lake (Josephine Co.)	<ul style="list-style-type: none"> • One bass per day.
Schuttpelz Lake (Coos Co.)	<ul style="list-style-type: none"> • Catch and release for trout. • Restricted to artificial flies and lures.
Sixes River (Curry Co.) Mainstem upstream to South Fork, including tidewater	<ul style="list-style-type: none"> • Open for adipose fin-clipped rainbow trout (half pounders), 2 per day, 8-inch minimum length, Jan. 1-March 31 and Nov. 1-Dec. 31. • Open for steelhead Jan. 1-March 31 and May 24-Dec. 31. • Nonadipose fin-clipped steelhead may be taken; 1 per day, 5 per year as part of daily or annual salmon/steelhead catch limit. • Open for chinook salmon May 24-Dec. 31.
Smith River	<ul style="list-style-type: none"> • See Umpqua River Basin.
Tenmile Creek including tidewater (Coos Co.)	<ul style="list-style-type: none"> • Open for adipose fin-clipped steelhead Jan. 1-March 31 and May 24-Dec. 31.
Tenmile Lakes upstream from Hilltop Bridge (Coos Co.)	<ul style="list-style-type: none"> • Open for adipose fin-clipped steelhead entire year. • Rainbow trout over 20 inches are considered steelhead. • No limits on size or number of hybrid bass taken.
Thomas Creek and tributaries (Curry Co.)	<ul style="list-style-type: none"> • Closed.
Tioga Creek up to concrete bridge located 1/2 mile downstream from Burnt Creek (Coos Co.)	<ul style="list-style-type: none"> • Open for adipose fin-clipped steelhead Jan. 1-March 31 and May 24-Dec. 31.
Umpqua River Basin (Douglas Co.): includes Umpqua River, Smith River, North Umpqua River, South Umpqua River and their tributaries	<ul style="list-style-type: none"> • 10 smallmouth bass per day of any size, 2 daily limits in possession.
1. Umpqua River mainstem, including tidewater, from the tips of the jetties upstream to confluence with North and South Forks (includes Winchester Bay)	<ul style="list-style-type: none"> • Catch and release for trout except anglers may harvest 2 adipose fin-clipped rainbow trout (16"-20") per day, 2 daily limits in possession when open to angling for steelhead. Anglers must possess a Combined Angling Tag but need not record trout. • Open for adipose fin-clipped steelhead entire year. • Open for adipose fin-clipped coho salmon Aug. 1-Dec. 31. • Open for chinook salmon entire year. • Use of bait allowed. • 2 fish per 24 consecutive hours limit, 30-inch minimum size for striped bass.
2. Tributaries to mainstem Umpqua River, including tidewater portions, from mouth upstream to confluence with North and South Forks	<ul style="list-style-type: none"> • Open for trout May 24-Sept. 15. • Angling restricted to artificial flies and lures only for all tributaries, except tidewater areas where bait is allowed. • Open for striped bass entire year in tidewater areas. • Mill Creek below Loon Lake, not including Camp Creek, closed to angling entire year. • 2 fish per 24 consecutive hours limit, 30-inch minimum size for striped bass.
3. Smith River mainstem from mouth upstream to Spencer Creek and North Fork from mouth upstream to Johnson Creek, including tidewater	<ul style="list-style-type: none"> • Open for chinook salmon and adipose fin-clipped steelhead Jan. 1-March 31 and May 24-Dec. 31. • Open May 24-Sept. 15, catch and release for trout. • Open for striped bass entire year. • Use of bait allowed in tidewater areas. • 2 fish per 24 consecutive hours limit, 30-inch minimum size for striped bass.
4. Smith River mainstem from Spencer Creek upstream to Sisters Creek and North Fork from Johnson Creek upstream to Bridge 10	<ul style="list-style-type: none"> • Open for adipose fin-clipped steelhead Jan. 1-March 31 and Nov. 16-Dec. 31. • Open May 24-Sept. 15, catch and release for trout. • Restricted to artificial flies and lures only May 24- Sept. 15.

(Umpqua River continued on next page)

SOUTHWEST ZONE



Water	Special Regulations
Umpqua River (continued)	
5. Smith River tributaries, including tidewater portions, Smith River mainstem upstream from Sisters Creek, and North Fork and tributaries upstream from Bridge 10	<ul style="list-style-type: none"> Open for trout May 24-Sept. 15. Angling restricted to artificial flies and lures only, excluding tidewater areas. Use of bait allowed in tidewater areas only. Open for striped bass entire year in tidewater areas 2 fish per 24 consecutive hours limit, 30-inch minimum size for striped bass..
6. North Umpqua River from mouth upstream to fly area boundary above Rock Creek	<ul style="list-style-type: none"> Catch and release for trout except anglers may harvest 2 adipose fin-clipped rainbow trout (16"-20") per day, 2 daily limits in possession, when open to angling for steelhead. Anglers must possess a Combined Angling Tag but need not record trout. Open for adipose fin-clipped steelhead entire year. Nonadipose fin-clipped steelhead may be kept Jan. 1-Apr. 30; 1 per day, 5-per year. Open for adipose fin-clipped coho salmon Aug. 1-Dec. 31. Open for chinook salmon Jan. 1-July 31. Closed between old Hwy. 99 bridge and Winchester Dam. Use of bait allowed. No angling from a floating device upstream from BLM recreation site located upstream from the Lone Rock Bridge (Hwy. 138). Closed from markers located upstream from Rock Creek, upstream 700 feet to the fly area boundary.
7. North Umpqua River from fly area boundary above Rock Creek, upstream to Soda Springs Dam (31 miles)	<ul style="list-style-type: none"> Catch and release for trout except anglers may harvest 2 adipose fin-clipped rainbow trout (16"-20") per day, 2 daily limits in possession, when open to angling for steelhead. Anglers must possess a Combined Angling Tag but need not record trout. Open for adipose fin-clipped steelhead entire year. Open for adipose fin-clipped coho salmon Aug. 1-Dec. 31. The following restrictions apply year round: <ul style="list-style-type: none"> Restricted to use of single barbless unweighted artificial fly. For the purposes of this rule, an unweighted artificial fly is defined as: "a conventional hook that is dressed with natural or artificial materials, and to which no molded weight (such as split shot, jig heads or dumbbell eyes), metal wire, metal beads, bead chain eyes, or plastic body are affixed, and to which no added weight, spinning or attractor device, or natural bait is attached." Any type rod or reel permitted, but no metal core lines and no added weights or attachments to line, leader or fly (including, but not limited to, strike indicators) except nonfly monofilament lines may have a casting bubble or similar floating device. Closed from Soda Springs Dam downstream about 1/2 mile to marker located downstream from power plant enclosure. No angling from a floating device.
8. North Umpqua River tributaries from mouth upstream to Soda Springs Dam	<ul style="list-style-type: none"> Open for trout in tributaries below fly area boundary, except Rock Creek May 24-Sept. 15. Restricted to artificial flies and lures only. Rock Creek and all tributaries above fly area boundary are closed to angling.
9. North Umpqua River mainstem and tributaries upstream from Soda Springs Reservoir	<ul style="list-style-type: none"> Open for trout April 26-Oct. 31. No limit on size or number of brook trout taken in addition to catch limits for other trout species. Use of bait allowed..
10. South Umpqua River from mouth upstream to Jackson Creek Bridge	<ul style="list-style-type: none"> Open for adipose fin-clipped steelhead Jan. 1-March 31 and Nov. 16-Dec. 31. Open for trout May 24-Sept. 15 and anglers may harvest 2 adipose fin-clipped rainbow trout (16"-20") per day, 2 daily limits in possession, when open to angling for steelhead. Anglers must possess a Combined Angling Tag but need not record trout. Closed to all angling Sept. 16 - Nov. 15. Use of bait allowed.
11. South Umpqua River and tributaries upstream from Jackson Creek Bridge	<ul style="list-style-type: none"> Closed.
12. South Umpqua River tributaries below Jackson Creek Bridge	<ul style="list-style-type: none"> Open for trout May 24-Sept. 15. Restricted to artificial flies and lures only. Jackson Creek closed to all angling.
13. Cow Creek mainstem (South Umpqua) from mouth upstream to Middle Creek Bridge	<ul style="list-style-type: none"> Open for adipose fin-clipped steelhead Jan. 1-March 31 and Nov. 16-Dec. 31. Open for trout May 24-Sept. 15. Restricted to artificial flies and lures only, May 24-Sept. 15. Other than during trout season, use of bait is permitted.
14. Tributaries to Cow Creek and mainstem Cow Creek upstream from Middle Creek Bridge	<ul style="list-style-type: none"> Open for trout May 24-Sept. 15. Restricted to files and lures only.
Winchuck River Mainstem up to Wheeler Creek, including tidewater (Curry Co.):	<ul style="list-style-type: none"> Open for adipose fin-clipped steelhead Jan. 1-March 31 and May 24-Dec. 31. Nonadipose fin-clipped steelhead may be taken; 1 per day, 5 per year as part of daily or annual salmon/steelhead catch limit. Open for chinook salmon May 24-Dec. 31. No angling from a floating device.



All trout, salmon and steelhead that are released must be unharmed and should not be removed from the water.

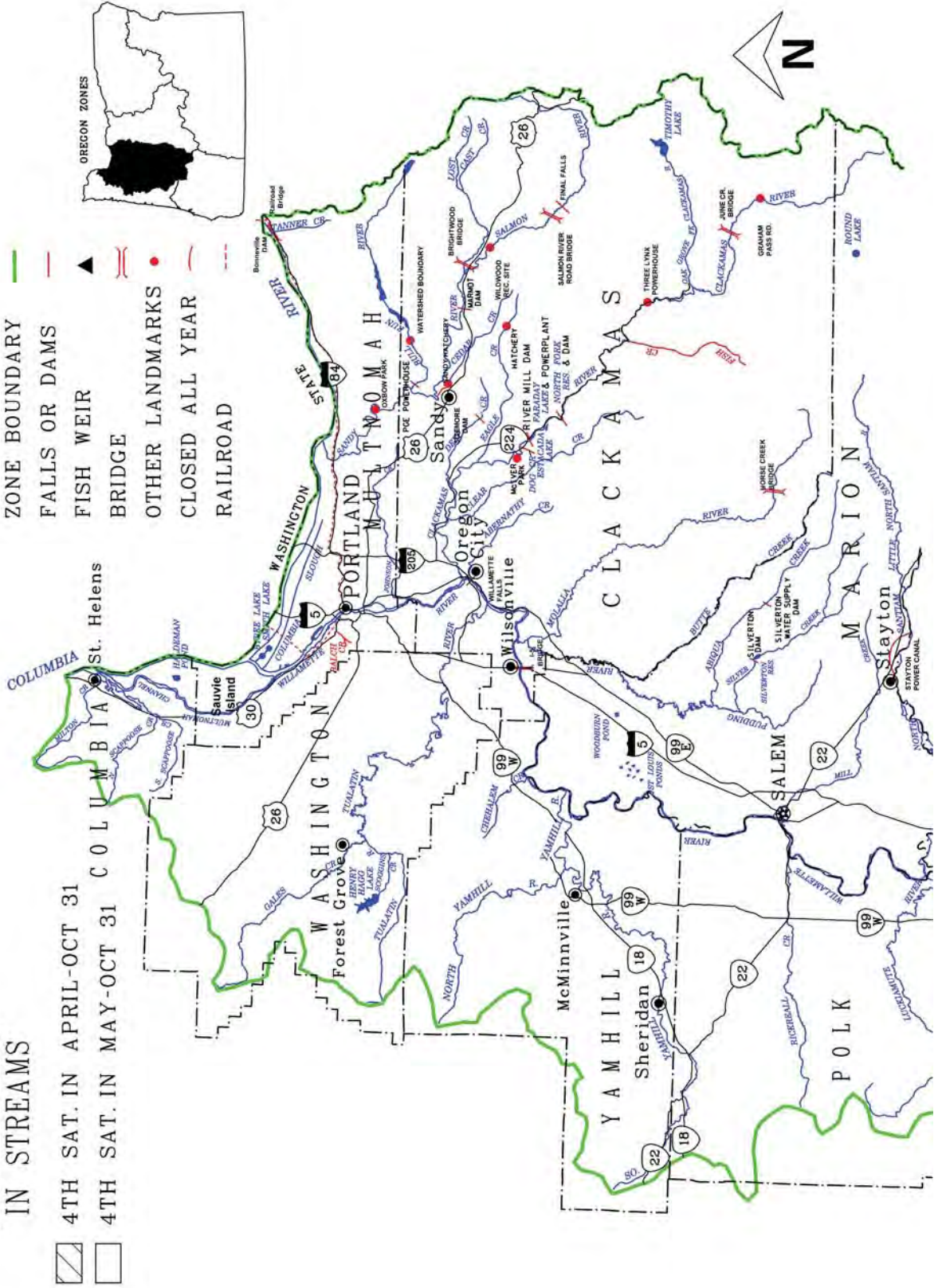
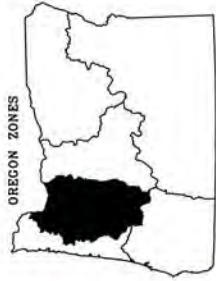
WILLAMETTE ZONE

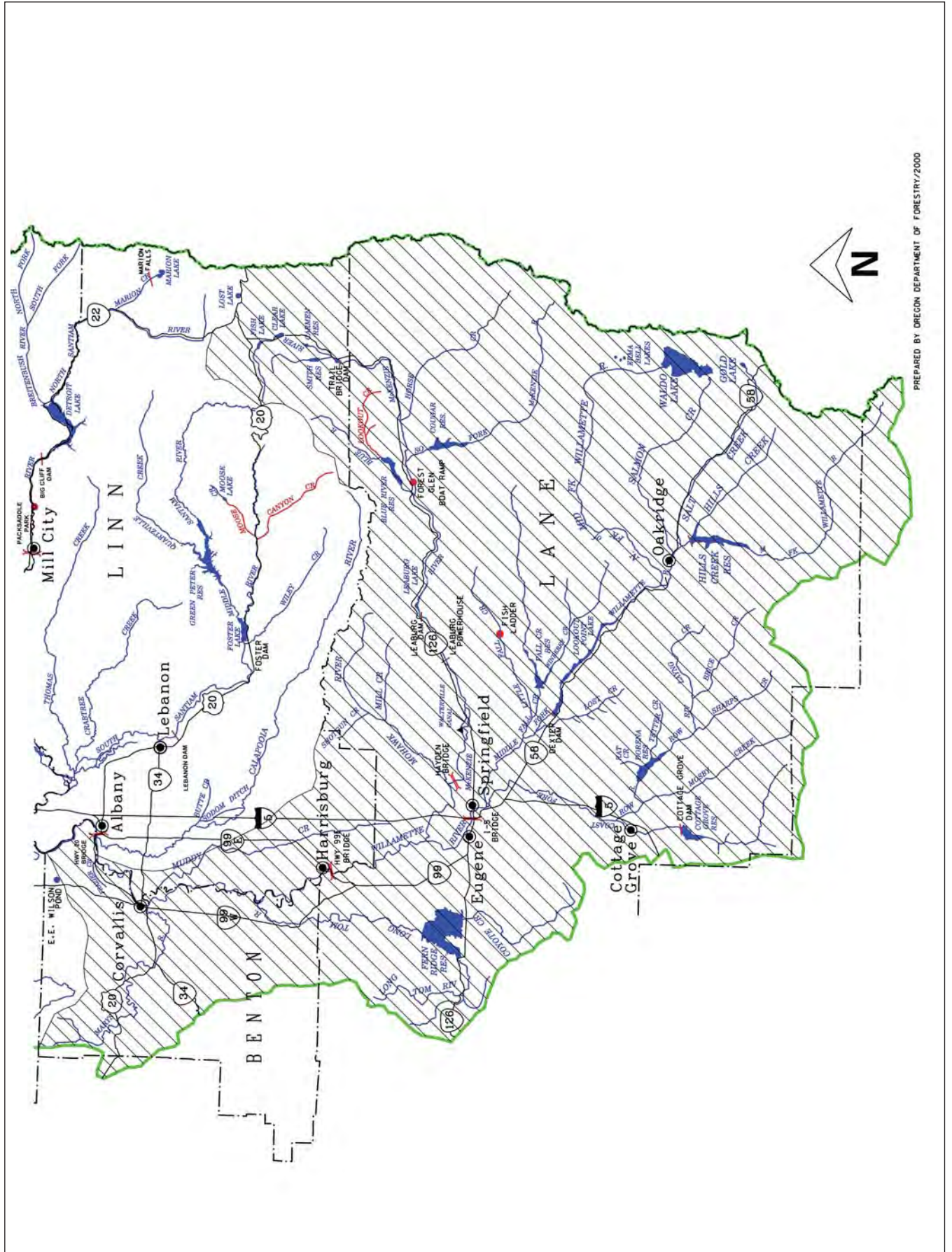
TROUT SEASON IN STREAMS

-  4TH SAT. IN APRIL-OCT 31
-  4TH SAT. IN MAY-OCT 31

LEGEND

-  ZONE BOUNDARY
-  FALLS OR DAMS
-  FISH WEIR
-  BRIDGE
-  OTHER LANDMARKS
-  CLOSED ALL YEAR
-  RAILROAD





WILLAMETTE ZONE

Description:

The Willamette Zone is all waters draining to the Columbia River between the city of St. Helens and Bonneville Dam, except for those portions of tributaries east of the Sandy River that are downstream from the Union Pacific Railroad line (see Columbia Zone page 82, for more details). Includes all waters on Sauvie Island except the Columbia River.

Instructions:

1. Read the Special Regulations for this zone. Special Regulations apply to specific bodies of water or portions of water within a zone. If specific references to a body of water, species, catch limits, length limits, seasons, or other specifications are not made in the Special Regulations for this zone, then zone regulations apply.
2. Read the following Regulations for this zone.
3. Always read the General Regulations, pages 9-14, which apply to all zones, for information about licenses; tags and permits; definitions; catch and possession limits; gear and bait restrictions; hook and weight regulations; and harvest methods and hours, before going fishing.
4. Emergency or permanent rules adopted since January 1 may supersede these regulations. Anglers may call ODFW headquarters or regional offices at the numbers on page 5 of these regulations, or check the ODFW web site, www.dfw.state.or.us for these rules.

Regulations for this zone:

1. Open for trout April 26-Oct. 31 in the following areas of the Willamette River basin:
 - * North Fork Santiam and tributaries upstream of Big Cliff Reservoir (including Breitenbush River).
 - * Middle Fork Santiam and tributaries upstream of Green Peter Reservoir (including Quartzville Creek).
 - * Streams south of the Calapooia River system on the east side of the mainstem Willamette River and south of the Luckiamute River system on the west side of the mainstem Willamette River (including streams in the Coast Fork of the Willamette River system, the Middle Fork of the Willamette River system, the McKenzie River system, the Marys River system, the Long Tom River system, the Willamette River upstream of the Hwy. 20 bridge at Albany, the Frazier Creek system (Benton County), and the Muddy Creek system (Linn County). See shaded portion of Willamette Zone map for details.
2. Open for trout May 24-Oct. 31 in all other streams.
3. **Angling** for all species is restricted to artificial flies and lures **in streams**. See exceptions under Special Regulations where **use of bait is allowed**.

Species Name	Catch Limits	Length Limits and Other Specifications	Season
Trout	Lakes: 5 per day, 2 daily limits in possession. Streams: catch and release.	<ul style="list-style-type: none"> • 8-inch minimum length. • Only 1 trout over 20 inches may be kept per day. • Rainbow trout over 20 inches are considered steelhead in streams. • Salmon under 15 inches are considered trout except coho salmon, which are always considered salmon regardless of size. • Closed to angling for bull trout. • Kokanee are included in trout limits except as noted under Special Regulations. • Angling restricted to artificial flies and lures in streams. See exceptions under Special Regulations where use of bait is allowed. 	Lakes: Open entire year. Streams: See Regulations for this zone above.
Salmon and Steelhead	In the aggregate, 2 adult salmon or steelhead per day, 5 jack salmon per day, 2 daily jack salmon limits in possession.	<ul style="list-style-type: none"> • NOTE: Changes to salmon regulations for the Columbia River system including changes to the Willamette River system are printed in May and are available at ODFW offices or from license agents. Check for new regulations before you fish. • Harvest of nonadipose fin-clipped salmon or steelhead is prohibited in the Willamette Zone. There is no annual limit on adipose fin-clipped salmon or steelhead as long as the appropriate number of Hatchery Harvest Tags have been purchased to record the catch. • Angling restricted to artificial flies and lures in streams. See exceptions under Special Regulations where use of bait is allowed. 	Closed in all waters unless noted by species under Special Regulations.



All trout, salmon and steelhead that are released must be unharmed and should not be removed from the water.

Take a kid fishing on

Free Fishing Weekend June 7-8

No licenses or tags required to fish in Oregon

Be a HERO and contribute to Oregon's fishing future.
 The Aquatic/Angler Education program is funded through a federal Sports Fish Restoration Grant and implemented by the Oregon Department of Fish and Wildlife.

WILLAMETTE ZONE

Species Name	Catch Limits	Length Limits and Other Specifications	Season
Warmwater Game Fish: Largemouth and Smallmouth Bass	5 per day, 2 daily limits in possession.	<ul style="list-style-type: none"> No more than 3 over 15 inches in length. Willamette River mainstem above Hwy. 20 Bridge at Albany, the Santiam and Calapooya basins: no limit on size or number taken. Angling restricted to artificial flies and lures in streams. See exceptions under Special Regulations where use of bait is allowed. 	Lakes: Open all year. Streams: Open during trout, salmon or steelhead seasons, except mainstem Willamette River and sloughs and tide-water areas of Columbia River tributaries downstream from Bonneville Dam are open all year.
Bluegill, Catfish, Crappie, Other Sunfish, and Yellow Perch	No limit.	<ul style="list-style-type: none"> No length limit. Angling restricted to artificial flies and lures in streams. See exceptions under Special Regulations where use of bait is allowed. 	
Walleye	No limit.	<ul style="list-style-type: none"> No length limit. Angling restricted to artificial flies and lures in streams. See exceptions under Special Regulations where use of bait is allowed. 	
Other Fish: Sturgeon	1 per day, 10 per year.	<ul style="list-style-type: none"> Minimum length 42 inches, maximum length 60 inches. All oversize, undersize, and unwanted legal size sturgeon must be released immediately unharmed into the water. Oversize sturgeon cannot be removed totally or in part from the water. Angling restricted to artificial flies and lures in streams. See exceptions under Special Regulations where use of bait is allowed. 	
Striped Bass	2 per 24 consecutive hours; 2 daily limits in possession.	<ul style="list-style-type: none"> 30-inch minimum length. Angling restricted to artificial flies and lures in streams. See exceptions under Special Regulations where use of bait is allowed. 	
Sucker, Northern Pikeminnow, Carp, Chub, Sculpin, other Nongame Fish and Whitefish and Shad	No limit.	<ul style="list-style-type: none"> No length limit. Angling restricted to artificial flies and lures in streams. See exceptions under Special Regulations where use of bait is allowed. 	
Smelt	First 25 pounds per day.	<ul style="list-style-type: none"> An angling license is not required. Separate container for each dipper. 25 pounds per dipper while in dipping area. 	All waters open all year.
Crayfish	100 per day, 2 daily limits in possession.	<ul style="list-style-type: none"> An angling license is not required. All streams are open to crayfish harvest including streams listed as closed under Special Regulations. 	
Bullfrogs	No limit.	<ul style="list-style-type: none"> An angling license is not required. 	

Special Regulations for this zone:

Water	Special Regulations
Airport Pond (Lane Co.)	<ul style="list-style-type: none"> Closed.
Alton Baker Park Canoe Canal (Eugene)	<ul style="list-style-type: none"> Open for trout entire year. 5 trout per day, 8-inch minimum length. Use of bait allowed.
Balch Creek and tributaries (Multnomah Co.)	<ul style="list-style-type: none"> Closed.
Blue River (McKenzie Basin, Lane Co.): 1. Downstream from Blue River Dam	<ul style="list-style-type: none"> Open for adipose fin-clipped steelhead April 26-Oct. 31. 5 adipose fin-clipped trout per day, 8-inch minimum length. Use of bait allowed.
2. Upstream from Blue River Reservoir	<ul style="list-style-type: none"> 5 trout per day, 8-inch minimum length. Use of bait allowed.
Breitenbush River (Marion Co.)	<ul style="list-style-type: none"> See Santiam River, item 4 on page 49.
Bull of the Woods Wilderness Area Lakes (Mt. Hood N'tl Forest, Clackamas Co.)	<p>NOTE: Applies to Beth Lake, Big Slide Lake, Lenore Lake, Pansy Lake, Lower Twin Lake and Upper Twin Lake.</p> <ul style="list-style-type: none"> No limit on size or number of brook trout taken. Catch limits for other trout species do not apply to brook trout.
Bull Run River up to watershed boundary (Clackamas Co.)	<ul style="list-style-type: none"> Open for adipose fin-clipped steelhead entire year. Open for adipose fin-clipped chinook salmon Feb. 1-July 15 and Sept. 1-Oct. 31. Open for adipose fin-clipped coho salmon Aug. 1-Oct. 31. Closed between markers 100 feet upstream from and 100 feet downstream from PGE powerhouse. Use of bait allowed.
Canyon Creek (South Santiam, Linn Co.)	<ul style="list-style-type: none"> Closed.

WILLAMETTE ZONE

Water	Special Regulations
Cedar Creek (Sandy Basin, Clackamas Co.)	<ul style="list-style-type: none"> • Closed upstream to hatchery dam.
Clackamas River (Clackamas Co.): 1. From mouth upstream to North Fork Dam	<ul style="list-style-type: none"> • Open for adipose fin-clipped chinook salmon and adipose fin-clipped steelhead entire year. • Open for adipose fin-clipped coho salmon Aug. 1-Oct. 31. • No angling from a floating device between River Mill Dam and hatchery intake structure. • No angling between markers 400 feet upstream and 100 feet downstream from Faraday Powerhouse June 16-Oct. 31 • Use of bait allowed.
2. River Mill Reservoir (Estacada Lake)	<ul style="list-style-type: none"> • Open to angling May 24-Oct. 31. • Open for adipose fin-clipped chinook salmon, adipose fin-clipped steelhead and adipose fin-clipped trout May 24-Oct. 31. • Open for adipose fin-clipped coho salmon Aug. 1-Oct. 31.
3. Mainstem and tributaries not listed upstream from North Fork Dam	<ul style="list-style-type: none"> • No angling from a floating device for the length of the Three Lynx Powerhouse (111 feet) or from the west shore. • No limit on the size or number of brook trout taken.
4. North Fork Reservoir upstream to milepost 32 on Hwy 224	<ul style="list-style-type: none"> • Open May 24-Oct. 31. • Only adipose fin-clipped trout may be taken.
5. Oak Grove Fork and tributaries between USFS Bridge located on Road 57 and Timothy Lake Dam	<ul style="list-style-type: none"> • 2 trout per day, 8-inch minimum length. • No limit on size or number of brook trout taken. Catch limits for other trout species do not apply to brook trout.
Clear Lake (upper McKenzie R., Linn Co.)	<ul style="list-style-type: none"> • No limit on size or number of brook trout taken. Catch limits for other trout species do not apply to brook trout.
Columbia Slough (Multnomah Co.)	<ul style="list-style-type: none"> • See Health Advisory on page 14.
Cottage Grove Reservoir (Lane Co.)	<ul style="list-style-type: none"> • Only bass less than 15 inches in length may be taken. • See Health Advisory on page 14.
Detroit Reservoir	<ul style="list-style-type: none"> • Trout greater than 24 inches must be released unharmed Aug. 16-Oct.31.
Dog Creek (McIver Park, Clackamas Co.)	<ul style="list-style-type: none"> • Closed.
Dorena Reservoir (Lane Co.)	<ul style="list-style-type: none"> • Only bass less than 15 inches in length may be taken. • See Health Advisory on page 14.
E.E. Wilson Pond (Benton Co.)	<ul style="list-style-type: none"> • Open Feb. 1-Sep. 30. • Angling allowed only by free self-service permit available at E.E. Wilson Pond check station.
Eagle Creek (Clackamas Co.) up to markers 200 feet below hatchery ladder outlet (Clackamas Basin near Estacada)	<ul style="list-style-type: none"> • Open for adipose fin-clipped chinook salmon and adipose fin-clipped steelhead Jan. 1-April 25 and May 24-Dec. 31. • Open for adipose fin-clipped coho salmon Aug. 1-Nov. 30. • Closed from 200 feet upstream to 300 feet downstream from fish ladder located 1/2 mile below Eagle Fern Park. • Use of bait allowed.
Erma Bell Lakes (Lane Co.) and tributaries	<ul style="list-style-type: none"> • Open May 24-Oct. 31. • 2 rainbow trout per day, 8-inch minimum length. • No limit on size or number of brook trout taken. Catch limits on other trout species do not apply to brook trout.
Fall Creek (Middle Fork Willamette, Lane Co.) 1. Downstream from Fall Creek Dam	<ul style="list-style-type: none"> • Open for adipose fin-clipped chinook salmon and adipose fin-clipped steelhead entire year. • Open Jan. 1-April 25 and Nov. 1-Dec. 31, catch and release for trout. • Open April 26-Oct. 31, 5 trout per day, 8-inch minimum length. • Use of bait allowed.
2. Mainstem and tributaries upstream from Fall Creek Reservoir	<ul style="list-style-type: none"> • 5 trout per day, 8-inch minimum length. • Use of bait allowed.
Faraday Lake (Clackamas R., Clackamas Co.)	<ul style="list-style-type: none"> • All salmon are considered trout. • Only adipose fin-clipped trout may be taken.
Fish Creek (Clackamas R., Clackamas Co.)	<ul style="list-style-type: none"> • Closed.
Fish Lake (Linn Co.)	<ul style="list-style-type: none"> • Open Jan. 1-May 31.
Foster Reservoir (South Santiam, Linn Co.)	<ul style="list-style-type: none"> • No limits on size or number of bass.
Frazier Creek (Benton Co.)	<ul style="list-style-type: none"> • Use of bait allowed. 5 trout per day, 8-inch minimum length.
Gold Lake (Lane Co.)	<ul style="list-style-type: none"> • Open to angling May 24-Oct. 31. • Catch and release only for rainbow trout. • No limit on size or number of brook trout taken. • Restricted to fly angling only with barbless hooks (see fly angling definition, p. 11). • Open for trout from the boat ramp down Salt Creek 100 yards to markers July 1-Oct. 31.
Green Peter Reservoir (Linn Co.)	<ul style="list-style-type: none"> • 25 kokanee per day (no size limits) may be taken in addition to other trout species catch limits.

WILLAMETTE ZONE

Water	Special Regulations
Haldeman Pond (Sauvie Island, Columbia Co.)	<ul style="list-style-type: none"> • Closed Jan. 1-April 15 and Oct. 1-Dec. 31.
Henry Hagg Lake (Washington Co.)	<ul style="list-style-type: none"> • Closed Jan. 1-Feb. 28 and Nov. 24-Dec. 31. • One bass per day.
Hills Creek and tributaries upstream from Hills Creek Reservoir (Lane Co.)	<ul style="list-style-type: none"> • 5 trout per day, 8-inch minimum length. • Use of bait allowed.
Leaburg Canal and tributaries (Lane Co.) (Leaburg Dam to Leaburg Powerhouse)	<ul style="list-style-type: none"> • 5 trout per day, 8-inch minimum length, • Use of bait allowed.
Leaburg Lake (Lane Co.)	<ul style="list-style-type: none"> • See McKenzie River section 2.
Little Fall Creek from mouth upstream to concrete fish ladder (12 miles) (Lane Co.)	<ul style="list-style-type: none"> • Open for adipose fin-clipped chinook salmon and adipose fin-clipped steelhead entire year. • Open Jan. 1-April 25 and Nov. 1-Dec. 31, catch and release for trout. • Open April 26-Oct. 31, 5 trout per day, 8-inch minimum length. • Use of bait allowed.
Long Tom River (Benton/Lane Co.): 1. Mainstem upstream to Fern Ridge Reservoir	<ul style="list-style-type: none"> • Open Jan. 1-April 25 and Nov. 1-Dec. 31, catch and release for trout. • Open April 26-Oct. 31, 5 trout per day, 8-inch minimum length. • Use of bait allowed.
2. All tributaries, and mainstem above Fern Ridge Reservoir	<ul style="list-style-type: none"> • Open Jan. 1-April 25 and Nov. 1-Dec. 31, catch and release for trout. • Angling restricted to artificial flies and lures Jan. 1 - Apr. 25 and Nov. 1 - Dec. 31. • Open April 26-Oct. 31, 5 trout per day, 8-inch minimum length. • Use of bait allowed April 26 - Oct. 31.
Lookout Creek and tributaries (Lane Co.)	<ul style="list-style-type: none"> • Closed, U.S. Forest Service Research Area.
Lost Creek and tributaries (Middle Fork Willamette, Lane Co.)	<ul style="list-style-type: none"> • 5 trout per day, 8-inch minimum length. • Use of bait allowed.
Lost Lake (Santiam Pass, Linn Co.)	<ul style="list-style-type: none"> • Catch and release for trout. • Restricted to artificial flies and lures.
Marion Lake (Linn Co.)	<ul style="list-style-type: none"> • Outlet closed between markers and bridge.
Marys River and tributaries (Benton Co.)	<ul style="list-style-type: none"> • Open Jan. 1-April 25 and Nov. 1-Dec. 31, catch and release for trout. • Angling restricted to artificial flies and lures Jan. 1 - Apr. 25 and Nov. 1-Dec. 31. • Open April 26-Oct. 31, 5 trout per day, 8-inch minimum length. • Use of bait allowed April 26-Oct. 31.
McKenzie River (Lane/Linn Co.): 1. Mouth upstream to Hayden Bridge	<ul style="list-style-type: none"> • Open for trout and adipose fin-clipped steelhead entire year. • Open for adipose fin-clipped chinook salmon Jan. 1-Aug. 15.
2. Hayden Bridge upstream to Forest Glen boat ramp near Blue River, including Walterville Canal	<ul style="list-style-type: none"> • Open for adipose fin-clipped steelhead entire year. • Open Jan. 1-April 25, catch and release for trout. • Open April 26-Dec. 31, 5 adipose fin-clipped trout per day, 8-inch minimum length. • Use of bait allowed April 26 - Dec. 31. • Open for adipose fin-clipped chinook salmon Jan 1-Aug. 15 from Hayden Bridge to the ODFW markers, approximately 200 feet below the fishways at Leaburg Dam. • Closed within: <ol style="list-style-type: none"> a. the Leaburg powerhouse tailrace, b. Walterville canal downstream from the salmon weir, and c. the bypass canal from Walterville salmon weir upstream to McKenzie River.
3. Forest Glen boat ramp near Blue River upstream to Trail Bridge Dam	<ul style="list-style-type: none"> • Open for adipose fin-clipped steelhead April 26-Oct. 31.
4. South Fork McKenzie	<ul style="list-style-type: none"> • Open for adipose fin-clipped steelhead April 26-Oct. 31.
5. Carmen Reservoir to Clear Lake	<ul style="list-style-type: none"> • 5 trout per day, 8-inch minimum length. • Use of bait allowed. • No limits on the size or number of brook trout taken. Catch limits on other trout species do not apply to brook trout.
Mill Creek (Mohawk River System, Lane Co.)	<ul style="list-style-type: none"> • 5 trout per day, 8-inch minimum length. • Use of bait allowed.
Mohawk River (Lane Co.)	<ul style="list-style-type: none"> • 5 trout per day, 8-inch minimum length. • Use of bait allowed.
Molalla River upstream to Horse Creek Bridge (Clackamas Co.)	<ul style="list-style-type: none"> • Open for adipose fin-clipped chinook salmon Jan. 1-Aug. 15 and Nov. 1-Dec. 31. • Open for adipose fin-clipped steelhead entire year. • Use of bait allowed.
Mosby Creek (Lane Co.)	<ul style="list-style-type: none"> • See Row River page 49.
Moose Creek upstream to Moose Lake (South Santiam Basin, Linn Co.)	<ul style="list-style-type: none"> • Closed.
Muddy Creek and tributaries (Linn Co.)	<ul style="list-style-type: none"> • Use of bait allowed. • 5 trout per day, 8-inch minimum length.
North Fork Reservoir (Clackamas Co.)	<ul style="list-style-type: none"> • See Clackamas River page 47.
Quartzville Creek (Linn Co.)	<ul style="list-style-type: none"> • See Santiam River, item 6 on page 49.
Round Lake (Collawash River, Marion Co.)	<ul style="list-style-type: none"> • 2 trout per day, 8-inch minimum length. • Restricted to artificial flies and lures.

WILLAMETTE ZONE

Water	Special Regulations
Row River and tributaries, including Sharps Creek, Brice Creek, Layng Creek, Mosby Creek, Rat Creek and Teeter Creek (Lane Co.)	<ul style="list-style-type: none"> • Open Jan. 1-April 25 and Nov. 1-Dec. 31, catch and release for trout. • Open April 26-Oct. 31, 5 trout per day, 8-inch minimum length, use of bait allowed. • Open for adipose fin-clipped chinook salmon and adipose fin-clipped steelhead in the mainstem Row below Dorena Dam entire year.
St. Louis Ponds (Marion Co.)	<ul style="list-style-type: none"> • One bass per day. • Closed from 1 hour after sunset until 1 hour before sunrise.
Salmon Creek and tributaries (Lane Co.)	<ul style="list-style-type: none"> • 5 trout per day, 8-inch minimum length, use of bait allowed. • No limits on the size or number of brook trout taken. Catch limits on other trout species do not apply to brook trout.
Salt Creek and tributaries (Lane Co.)	<ul style="list-style-type: none"> • 5 trout per day, 8-inch minimum length, use of bait allowed. • No limits on the size or number of brook trout taken. Catch limits on other trout species do not apply to brook trout. • Closed to angling from Gold Lake boat ramp down Salt Creek 100 yards to markers Jan. 1-June 30 and Nov. 1-Dec. 31.
Sandy River : (Multnomah/Clackamas Co.) 1. Mainstem upstream to Marmot Dam	<ul style="list-style-type: none"> • Open for adipose fin-clipped steelhead entire year. • Open for adipose fin-clipped chinook salmon Feb. 1-Oct. 31. • Open for adipose fin-clipped coho salmon Aug.1-Oct. 31. • Closed to angling from yellow painted rock or cable upstream approximately 200 feet to Marmot Dam. • Closed within 200 feet of chinook salmon spawning areas located in Oxbow Park where posted by ODFW markers Sept. 16-Nov. 15. • No angling from a floating device upstream from powerline crossing located 1 mile downstream from Oxbow Park. • Use of bait allowed.
2. Mainstem and tributaries upstream from Marmot Dam	<ul style="list-style-type: none"> • No limit on the size or number of brook trout taken. Catch limits for other trout species do not apply to brook trout.
Santiam River (Marion Co.): 1. Mainstem	<ul style="list-style-type: none"> • Open for adipose fin-clipped steelhead entire year. • Open for adipose fin-clipped chinook salmon Jan. 1-Aug. 15 and Nov. 1-Dec. 31. • Use of bait allowed.
2. Little North Fork	<ul style="list-style-type: none"> • Open for adipose fin-clipped steelhead entire year. • Use of bait allowed.
3. North Fork up to Big Cliff Dam	<ul style="list-style-type: none"> • Open for adipose fin-clipped steelhead entire year. • Open for adipose fin-clipped chinook salmon Jan. 1-Aug. 15 and Nov. 1-Dec. 31. • Closed: <ul style="list-style-type: none"> a. from the railroad bridge upstream to the falls located upstream from the highway bridge in Mill City, b. from the markers at Packsaddle Park upstream to 400 feet upstream from the dam and fish trap which is located near Niagara, and c. within Stayton Power Canal. • Use of bait allowed.
4. North Fork and tributaries upstream of Big Cliff Reservoir, including Breitenbush River	<ul style="list-style-type: none"> • Open April 26-Oct. 31; 5 trout per day, 8-inch minimum length, use of bait allowed. • No limit on size or number of brook trout taken. Catch limits for other trout species do not apply to brook trout. • Big Cliff Reservoir is the area between Big Cliff Dam and Detroit Dam.
5. South Fork up to Foster Dam	<ul style="list-style-type: none"> • Open for adipose fin-clipped steelhead entire year. • Open for adipose fin-clipped chinook salmon Jan. 1-Aug. 15 and Nov. 1-Dec. 31. • Closed from Foster Dam downstream about 1/4 mile to ODFW markers. • Use of bait allowed.
6. Middle Fork and tributaries upstream of Green Peter Reservoir, including Quartzville Creek	<ul style="list-style-type: none"> • Open April 26-Oct. 31; 5 trout per day, 8-inch minimum length, use of bait allowed. • No limit on size or number of brook trout taken. Catch limits for other trout species do not apply to brook trout.
Sauvie Island Wildlife Area (Columbia/Multnomah Co.)	<ul style="list-style-type: none"> • Closed from 10:00 p.m. until 4:00 a.m. daily. • Closed all areas Jan. 1-April 15 and Oct. 1-Dec. 31, except Columbia River beaches, the Gilbert River boat ramp, and the Disabled Person fishing pier which are open all year.
Shotgun Creek (Mohawk River System, Linn Co.)	<ul style="list-style-type: none"> • 5 trout per day, 8-inch minimum length. • Use of bait allowed.
Smith and Bybee Lakes and Canals (Multnomah Co.)	<ul style="list-style-type: none"> • No more than 1 bass over 15 inches in length.
Smith River and tributaries above Smith Reservoir (Linn Co.)	<ul style="list-style-type: none"> • 5 trout per day, 8-inch minimum length. • Use of bait allowed.
Spring Creek Pond (Eugene)	<ul style="list-style-type: none"> • Closed.
Tanner Creek (Columbia River) upstream from the mainline railroad bridge	<ul style="list-style-type: none"> • Open for adipose fin-clipped steelhead Jan.1-March 31 and Dec.1-31.
Three Sisters Wilderness, all streams and lakes in the Willamette National Forest portion. (Lane Co.)	<ul style="list-style-type: none"> • No limits on the size or number of brook trout taken. Catch limits on other trout species do not apply to brook trout.

WILLAMETTE ZONE

Water	Special Regulations
Timothy Lake (Clackamas Co.)	<ul style="list-style-type: none"> • 25 kokanee per day (no size limits) may be taken in addition to other trout species catch limits.
Trail Bridge Reservoir (Linn Co.)	<ul style="list-style-type: none"> • Only adipose fin-clipped rainbow trout may be taken. Angling restricted to artificial flies and lures.
Tualatin River up to Hwy. 210 Bridge at Scholls (Clackamas/Washington Co.)	<ul style="list-style-type: none"> • Use of bait allowed May 24-Oct. 31.
Willamette River: 1. Mouth upstream to Hwy. 20 Bridge located at Albany (including Multnomah Channel/Willamette Slough)	<ul style="list-style-type: none"> • See Health Advisory on page 14. • Open for adipose fin-clipped coho salmon Aug. 1-Oct. 31. • Open for adipose fin-clipped chinook salmon and adipose fin-clipped steelhead entire year. • Below Willamette Falls - 10 walleye per day. No more than 5 per day over 18 inches and only one may be over 24 inches, 2 daily limits in possession. • Use of bait allowed. • Closed from 200 feet upstream from the fishway at Oregon City Falls to an imaginary line downstream from fishway described as follows: <ol style="list-style-type: none"> a. Beginning 54 feet below the southwesterly corner of the electric plant on Black Point; then b. To the northeasterly corner of Mill A grinder room on the west side of the river; then c. Straight downstream 20 feet below the grinder room arches; then d. West to the bank of the river. e. No angling from a boat while any part of the boat is inside this closed area. • Closed in the tailrace of the West Linn Paper Company and described as follows: <ol style="list-style-type: none"> a. Beginning at the mouth of the tailrace on the south bank; then b. Extending across the tailrace following the line established by the bridge across the tailrace to the north bank; then c. In a westerly, southerly and easterly direction around the bank of the tailrace to the place of beginning. d. No angling from a boat while any part of the boat is inside this closed area.
2. Hwy. 20 bridge located at Albany upstream to Hwy. 99 bridge located at Harrisburg	<ul style="list-style-type: none"> • See Health Advisory on page 14. • Open for adipose fin-clipped chinook salmon and adipose fin-clipped steelhead entire year. • Open Jan. 1-April 25 and Nov. 1-Dec. 31, catch and release only for trout. • Jan. 1-Apr. 25 and Nov. 1-Dec. 31 bait allowed on single point hooks 3/4" or larger when angling for sturgeon. • Open April 26-Oct. 31, 5 trout per day, 8-inch minimum length. • Use of bait allowed April 26-Oct. 31.
3. Hwy. 99 bridge located at Harrisburg upstream to McKenzie River mouth	<ul style="list-style-type: none"> • See Health Advisory on page 14. • Open for trout, adipose fin-clipped chinook salmon and adipose fin-clipped steelhead entire year.
4. Mouth of McKenzie River upstream to Coast Fork	<ul style="list-style-type: none"> • See Health Advisory on page 14. • Open for adipose fin-clipped chinook salmon and adipose fin-clipped steelhead entire year. • Open Jan. 1-April 25 and Nov. 1-Dec. 31, catch and release for trout. • Open April 26-Oct. 31, 5 trout per day, 8-inch minimum length. • Use of bait allowed April 26-Oct. 31.
5. Coast Fork and tributaries	<ul style="list-style-type: none"> • See Health Advisory on page 14. • Open for adipose fin-clipped chinook salmon and adipose fin-clipped steelhead entire year, mainstem up to Cottage Grove Dam. • Open Jan. 1-April 25 and Nov. 1-Dec. 31, catch and release for trout. • Restricted to artificial flies and lures Jan. 1-Apr. 25 and Nov. 1-Dec. 31 • Open April 26-Oct. 31, 5 trout per day, 8-inch minimum length. • Use of bait allowed April 26-Oct. 31.
6. Middle Fork upstream to Dexter Dam	<ul style="list-style-type: none"> • Open for adipose fin-clipped chinook salmon and adipose fin-clipped steelhead entire year. • Open Jan. 1-April 25 and Nov. 1-Dec. 31, catch and release for trout. • Open April 26-Oct. 31, 5 trout per day, 8-inch minimum length. • From Dexter Dam downstream 400 feet to markers: <ol style="list-style-type: none"> a. only 1 single-point hook 5/8 inch gap or smaller may be used and b. no angling from the north shore, from a floating device, or while wading. • Use of bait allowed.
7. Middle Fork from Lookout Point Reservoir to Hills Creek Dam	<ul style="list-style-type: none"> • Open for trout entire year.



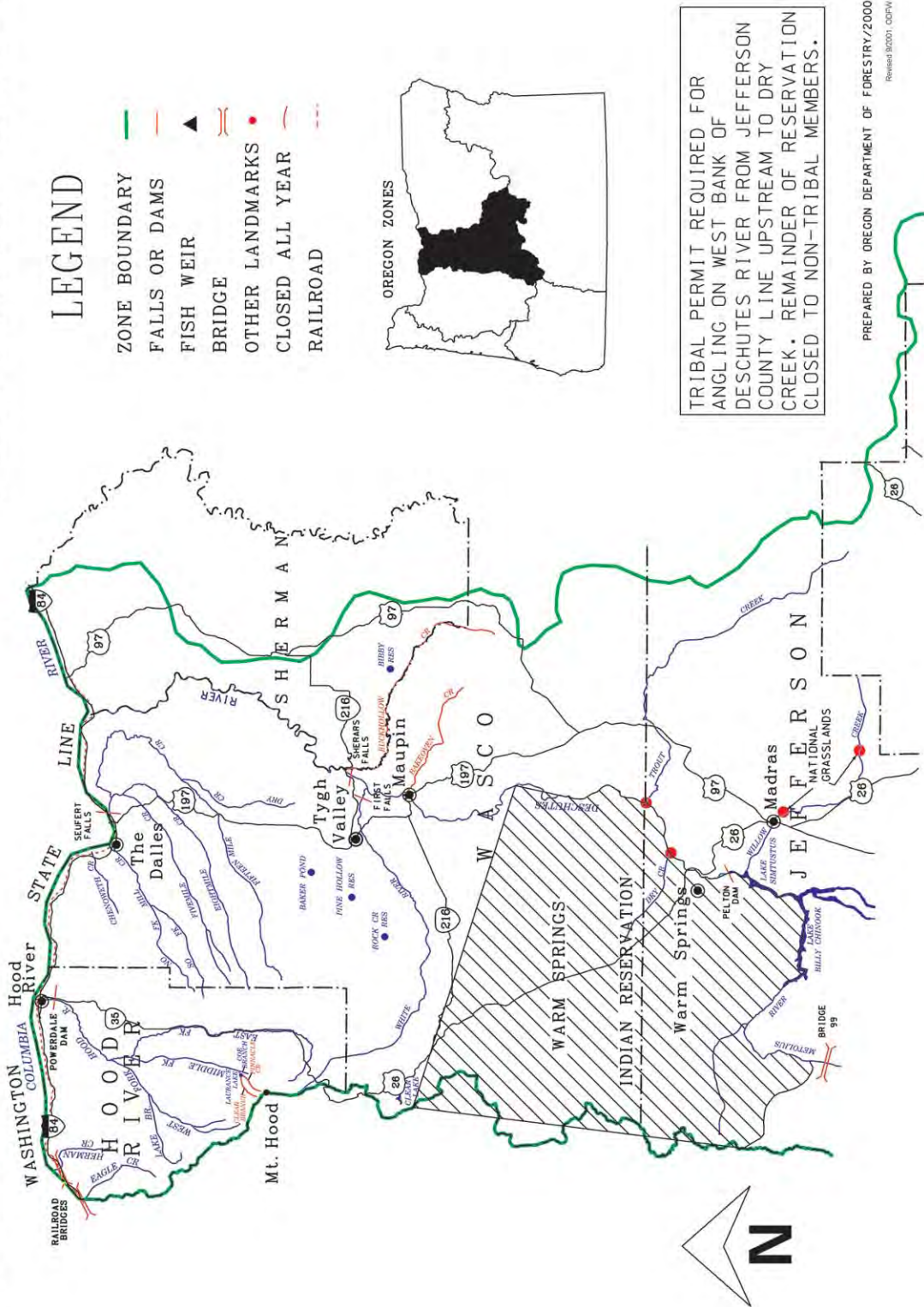
All trout, salmon and steelhead that are released must be unharmed and should not be removed from the water.

WILLAMETTE ZONE

Water	Special Regulations
8. Middle Fork upstream from Hills Creek Reservoir	<ul style="list-style-type: none"> • 5 adipose fin-clipped trout per day, 8-inch minimum length.
9. North Fork of Middle Fork and tributaries	<ul style="list-style-type: none"> • Open Jan. 1-April 25 and Nov. 1-Dec. 31, catch and release for trout. • Open April 26-Oct. 31, 2 trout per day. • Restricted to fly angling only with barbless hooks (see fly angling definition, p. 11). • No limits on the size or number of brook trout taken. Catch limits for other trout species do not apply to brook trout.
Winberry Creek and tributaries (Lane Co.)	<ul style="list-style-type: none"> • 5 trout per day, 8-inch minimum length. • Use of bait allowed.
Woodburn Pond (Marion Co.)	<ul style="list-style-type: none"> • Closed from 1 hour after sunset until 1 hour before sunrise.
Yamhill River up to North and South Forks (Yamhill Co.)	<ul style="list-style-type: none"> • Use of bait allowed May 24-Oct. 31.

CENTRAL ZONE

COLUMBIA RIVER NOT INCLUDED IN THIS ZONE



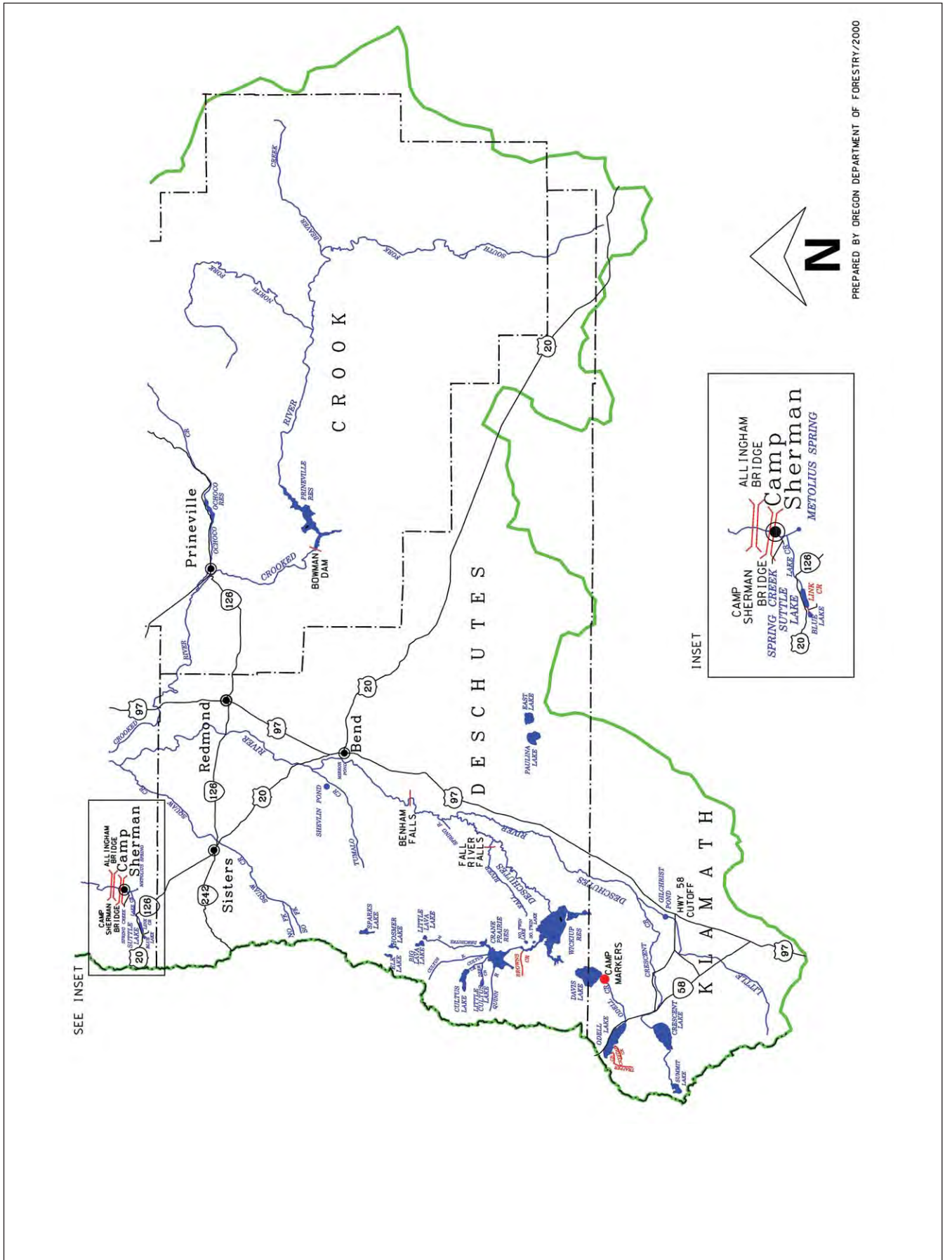
LEGEND

- ZONE BOUNDARY
- FALLS OR DAMS
- ▲ FISH WEIR
- BRIDGE
- OTHER LANDMARKS
- CLOSED ALL YEAR
- - - RAILROAD



TRIBAL PERMIT REQUIRED FOR ANGLING ON WEST BANK OF DESCHUTES RIVER FROM JEFFERSON COUNTY LINE UPSTREAM TO DRY CREEK. REMAINDER OF RESERVATION CLOSED TO NON-TRIBAL MEMBERS.

PREPARED BY OREGON DEPARTMENT OF FORESTRY/2000
 Revised 10/2001, CDFW



PREPARED BY OREGON DEPARTMENT OF FORESTRY/2000

SEE INSET

INSET

CENTRAL ZONE

Description:

The Central Zone is all waters draining into the Columbia River from Bonneville Dam up to and including the Deschutes River.

Instructions:

1. Read the Special Regulations for this zone. Special Regulations apply to specific bodies of water or portions of water within a zone. If specific references to a body of water, species, catch limits, length limits, seasons, or other specifications are not made in the Special Regulations for this zone, then zone regulations apply.
2. Read the following Regulations for this zone.
3. Always read the General Regulations pages, 9-14, which apply to all zones, for information about licenses; tags and permits; definitions; catch and possession limits; gear and bait restrictions; and harvest methods and hours, before going fishing.
4. Emergency or permanent rules adopted since January 1 may supersede these regulations. Anglers may call ODFW headquarters or regional offices at the numbers on page 5 of these regulations, or check the ODFW web site, www.dfw.state.or.us for these rules.

Regulations for this zone: Angling for all species is restricted to artificial flies and lures in streams. See exceptions under Special Regulations where use of bait is allowed.

Species Name	Catch Limits	Length Limits and Other Specifications	Season
Trout	5 per day in lakes, 2 per day in streams, 2 daily limits in possession.	<ul style="list-style-type: none"> • 8-inch minimum length • Only 1 trout over 20 inches may be taken per day. • No limit on size or number of brook trout from streams. • Rainbow trout over 20 inches are considered steelhead in streams except in the Crooked and Deschutes Rivers above Lake Billy Chinook. • Salmon under 15 inches are considered trout, except coho salmon, which are always considered salmon regardless of size. • Closed to angling for bull trout except as noted under Special Regulations for Lake Billy Chinook. • Kokanee are included in trout limits except as noted under Special Regulations. • Angling restricted to artificial flies and lures in streams. See exceptions under Special Regulations where use of bait is allowed. 	<p>Lakes: Open all year.</p> <p>Streams: Open May 24-Oct. 31.</p>
Salmon and Steelhead	In the aggregate: 2 adult salmon or steelhead per day, 20 per year. 5 jacks per day, 2 daily jack limits in possession, with the exception that 1 additional adipose fin-clipped steelhead may be retained per day for a total aggregate of 3 adult fish.	<ul style="list-style-type: none"> • Closed for coho salmon, except as listed under Eagle Creek, Herman Creek and Hood River. • Only adipose fin-clipped steelhead may be taken. • See Special Regulations in Central Zone under Deschutes or Hood River basins to determine where harvest of any Chinook and coho salmon is allowed. Harvest of nonadipose fin-clipped steelhead is not permitted in the Central Zone. There is no annual limit on adipose or otherwise fin-clipped salmon or adipose fin-clipped steelhead so long as the appropriate number of Hatchery Harvest Tags have been purchased to record the catch. • Angling is restricted to artificial flies and lures in streams. See exceptions under Special Regulations where use of bait is allowed. • NOTE: Changes to salmon regulations for the Columbia River system (page 82) are printed in May and are available at ODFW offices or from license agents. Check for new regulations before you fish. 	Closed in all waters unless noted by species under Special Regulations.
Warmwater Game Fish: Largemouth and Smallmouth Bass	5 per day, 2 daily limits in possession.	<ul style="list-style-type: none"> • No more than 3 over 15 inches in length. • Angling restricted to artificial flies and lures in streams. See exceptions under Special Regulations where use of bait is allowed. 	<p>Lakes: Open all year.</p> <p>Streams : Open during trout, salmon, or steelhead season only, except portions of Columbia River tributaries flooded by Bonneville and The Dalles dams are open all year.</p>
Bluegill, Catfish, Crappie, Other Sunfish, Walleye and Yellow Perch	No limit.	<ul style="list-style-type: none"> • Angling restricted to artificial flies and lures in streams. See exceptions under Special Regulations where use of bait is allowed. 	
Other Fish: Whitefish, Sucker, Northern Pikeminnow, Carp, Chub, Sculpin and other Nongame Fish	No limit.	<ul style="list-style-type: none"> • Angling restricted to artificial flies and lures in streams. See exceptions under Special Regulations where use of bait is allowed. 	
Bullfrogs	No limit.	<ul style="list-style-type: none"> • An angling license is not required. 	Open all year.
Crayfish	100 per day, 2 daily limits in possession.	<ul style="list-style-type: none"> • An angling license is not required. • All streams are open to crayfish harvest including streams listed as closed under Special Regulations. 	



All trout, salmon and steelhead that are released must be unharmed and should not be removed from the water.

CENTRAL ZONE

Special Regulations for this zone:

Water	Special Regulations
Bakeoven Creek and tributaries (Deschutes Basin, Wasco Co.)	<ul style="list-style-type: none"> • Closed.
Baker Pond (Wasco Co.)	<ul style="list-style-type: none"> • Open April 26-Oct. 31.
Billy Chinook, Lake (Round Butte) (Jefferson Co.): 1. Metolius Arm (tribal water) up to cable car crossing in upper end	<ul style="list-style-type: none"> • Open March 1-Oct. 31. Tribal angling permit required, see Special Regulations for Warm Springs Reservation at end of this zone. • 1 bull trout per day and 1 bull trout in possession; 24-inch minimum length. • Closed to all angling from the cable car crossing on the Metolius River to a signed point approximately 350 yards downstream. • Bull trout must be released immediately unharmed unless kept in the daily catch limit. • 25 kokanee per day (no size limits) in addition to other trout species catch limits. • Closed for crayfish (except tribal fishery) in Metolius Arm (tribal water).
2. Balance of reservoir	<ul style="list-style-type: none"> • Open entire year. • 1 bull trout per day and 1 bull trout in possession; 24-inch minimum length. • No live bull trout may be held while angling. • 25 kokanee per day (no size limits), in addition to other trout species catch limits.
Browns Creek (Wickiup Reservoir tributary, Deschutes Co.)	<ul style="list-style-type: none"> • Closed.
Buck Hollow Creek and tributaries (Deschutes Basin, Wasco Co.)	<ul style="list-style-type: none"> • Closed.
Candle Creek (Jefferson Co.)	<ul style="list-style-type: none"> • Closed.
Canyon Creek and tributaries (Jefferson Co.)	<ul style="list-style-type: none"> • Closed.
Chenoweth Creek and tributaries (Wasco Co.)	<ul style="list-style-type: none"> • Catch and release for trout.
Crane Prairie Reservoir (Deschutes Co.)	<ul style="list-style-type: none"> • Open April 26-Oct. 31. • Closed from 1 hour after sunset until 1 hour before sunrise.
Crescent Lake (Klamath Co.)	<ul style="list-style-type: none"> • Trout daily catch limit may include only 1 lake trout, 30-inch minimum length.
Crooked River mainstem (Jefferson/Crook Co.)	<ul style="list-style-type: none"> • Open entire year. • Use of bait allowed May 24-Oct. 31. • Closed for 150 feet downstream from Bowman Dam.
Crystal Creek (Odell Lake, Klamath Co.)	<ul style="list-style-type: none"> • Closed.
Cultus Lake (Deschutes Co.)	<ul style="list-style-type: none"> • Trout daily catch limit may include only 1 lake trout which must be at least 24-inch minimum length.
Davis Lake and Odell Creek Channel up to ODFW markers located at West Davis Lake campground (Klamath Co.)	<ul style="list-style-type: none"> • 2 trout per day, 10-inch minimum length and 13-inch maximum length. • No limit on size or number of warmwater game fish. • Restricted to fly angling only with barbless hooks (see fly angling definition, p. 11). • Closed from 1 hour after sunset until 1 hour before sunrise.
Deschutes River:	<p>NOTE: Chinook salmon angling closed entire river.</p>
1. Mouth (I-84 bridge) upstream to the northern boundary of the Warm Springs Reservation (including White River upstream to first falls) (Wasco Co.)	<ul style="list-style-type: none"> • Open for trout entire year. • 2 rainbow trout per day, 10-inch minimum and 13-inch maximum length. • Open for adipose fin-clipped steelhead entire year. • Restricted to artificial flies and lures, except that bait may be used from Sherars Falls downstream to upper trestle (about 3 miles). • No angling from a floating device. • Sherars Falls downstream to Buck Hollow Creek (about 1 mile) closed to angling April 1-July 31.
2. Northern boundary of the Warm Springs Reservation upstream to Pelton Regulating Dam (Wasco/Jefferson Co.)	<ul style="list-style-type: none"> • See Special Regulations for Warm Springs Reservation at end of this zone. • Open to trout April 26-Oct. 31, 2 rainbow trout per day, 10-inch minimum and 13-inch maximum length. • Open for adipose fin-clipped steelhead April 26-Dec. 31. • No angling from a floating device. • Restricted to artificial flies and lures. • Closed from Pelton Regulating Dam downstream about 600 feet to ODFW markers.
3a. Lake Billy Chinook upstream to Benham Falls (Jefferson/Deschutes Co.)	<ul style="list-style-type: none"> • Open for trout entire year. • 2 trout per day, which may include 1 bull trout, 24-inch minimum length. • Restricted to artificial flies and lures.
3b. Mirror Pond (Deschutes River in Bend) from North Canal Dam to Colorado Street Bridge	<ul style="list-style-type: none"> • Open entire year. • 2 trout per day. • Use of bait allowed.
4. Benham Falls upstream to Wickiup Reservoir (Deschutes Co.)	<ul style="list-style-type: none"> • Open for trout May 24-Oct. 31. • 5 trout per day, which may include 2 nonfin-clipped rainbow trout. • Use of bait allowed
5. Wickiup Reservoir upstream to Crane Prairie Dam (Deschutes Co.)	<ul style="list-style-type: none"> • Open May 24-Aug. 31.
6. Crane Prairie Reservoir upstream to Little Lava Lake (Deschutes Co.)	<ul style="list-style-type: none"> • Open May 24-Sept. 30. • 2 trout per day (includes brook trout).

CENTRAL ZONE

Water	Special Regulations
Eagle Creek upstream from the mainline railroad bridge (Columbia River near Bonneville Dam, Hood River Co.)	<ul style="list-style-type: none"> • Catch and release only for trout May 24-Oct. 31. • Open for chinook and coho salmon May 24-Aug. 15. • Open for adipose fin-clipped steelhead Jan. 1 - March 31, May 24 - Aug. 15, and Dec. 1 - Dec. 31. • Use of bait allowed. • See Columbia River Zone (page 87) for regulations concerning the area down stream from the main line railroad bridge.
East Lake (Deschutes Co.)	<ul style="list-style-type: none"> • Open April 26-Oct. 31. • See Health Advisory on page 14.
Elk Lake(Deschutes Co.)	<ul style="list-style-type: none"> • 25 kokanee per day (no size limits) in addition to other trout species catch limit.
Fall River (Deschutes Co.):	<ul style="list-style-type: none"> • Open May 24-Sept. 30. • Restricted to fly angling only with barbless hooks (see fly angling definition, p.11).
1. Downstream from the falls	
2. Upstream from the falls	<ul style="list-style-type: none"> • Open entire year. • Restricted to fly angling only with barbless hooks (see fly angling definition, p.11).
Fifteenmile Creek and tributaries (Wasco Co.)	<ul style="list-style-type: none"> • Catch and release for trout May 24-Oct. 31. • Closed from head of slackwater located at the mouth to 200 feet upstream from fishway located at Seufert Falls.
Herman Creek upstream from the main line railroad bridge (Hood River Co.)	<ul style="list-style-type: none"> • Catch and release for trout May 24-Aug. 15. • Open for chinook and coho salmon and adipose fin-clipped steelhead Jan 1 - March 31, May 24-Aug 15 and Dec. 1-Dec. 31. • Use of bait is allowed. • Closed downstream from hatchery dam Aug.16-Nov. 30. • See Columbia River Zone (page 87) for the area downstream from main line railroad bridge.
Hood River Basin (Hood River Co.):	<ul style="list-style-type: none"> • Open for coho salmon and adipose fin-clipped steelhead entire year, mouth to Powerdale Dam (Rivermile 4). • Open for chinook salmon, Aug. 1-Dec. 31, from the mouth upstream to Powerdale Dam. • West Fork Hood River and tributaries closed to angling. • Catch and release only for trout, May 24-Oct. 31. • Restricted to artificial flies and lures when angling for trout in all tributaries and in mainstem Hood River upstream from Powerdale Dam (Rivermile 4). • Use of bait allowed in mainstem Hood River mouth to Powerdale Dam (Rivermile 4). • Closed from wall of the PP&L plant located at Powerdale downstream 200 feet.
1. Mainstem and tributaries not listed	
2. Clear Branch	<ul style="list-style-type: none"> • Closed.
3. Pinnacle Creek	<ul style="list-style-type: none"> • Closed.
Hosmer Lake (Deschutes Co.)	<ul style="list-style-type: none"> • Catch and release only for Atlantic salmon. • Restricted to fly angling only with barbless hooks (see fly angling definition, p. 11). • No angling from motor-propelled craft while motor is operating.
Jack Creek (Jefferson Co.)	<ul style="list-style-type: none"> • Closed.
Jefferson Creek (Jefferson Co.)	<ul style="list-style-type: none"> • Closed.
Laurence Lake (Hood River Co.)	<ul style="list-style-type: none"> • Open April 26-Oct. 31. • Only fin-clipped trout may be kept. • Restricted to artificial flies and lures.
Lava Lake, Big (Deschutes Co.)	<ul style="list-style-type: none"> • Open April 26-Oct. 31.
Link Creek (tributary to Suttle Lake, Jefferson Co.)	<ul style="list-style-type: none"> • Closed.
Little Deschutes River including Gilchrist Mill Pond (Klamath/Deschutes Co.)	<ul style="list-style-type: none"> • Use of bait allowed.
Metolius River (Jefferson Co.):	<ul style="list-style-type: none"> • Open entire year. • Catch and release for all fish, including bull trout. • All bull trout must be released unharmed. • Restricted to artificial flies and lures downstream from Bridge 99. • Restricted to fly angling only with barbless hooks upstream from Bridge 99 (see fly angling definition, p. 11). • Closed in mainstem upstream from Allingham Bridge and also in Spring Creek Jan.1-May 23 and Nov.1-Dec. 31. • Closed within 100 feet of Camp Sherman Bridge. • No angling from a floating device.
1. Mainstem, including Spring Creek	
2. Tributaries, except Lake and Spring creeks	<ul style="list-style-type: none"> • Closed.
Mill Creek and tributaries (Wasco Co.)	<ul style="list-style-type: none"> • Catch and release for trout.

CENTRAL ZONE

Water	Special Regulations
Ochoco Creek upstream to Ochoco Dam (Crook Co.)	<ul style="list-style-type: none"> • Open entire year. • 5 trout per day. • Use of bait allowed.
Odell Creek from markers located at West Davis Lake campground up to Odell Lake (Klamath Co.)	<ul style="list-style-type: none"> • Open May 24-Oct. 31. • Catch and release for trout.
Odell Lake (Klamath Co.)	<ul style="list-style-type: none"> • Open April 26-Oct. 31. • 25 kokanee per day (no size limits) in addition to other trout species catch limit. • Trout daily catch limit may include only 1 lake trout, 30-inch minimum length. • Closed within 200 feet of the mouth of Trapper Creek. • Closed to angling for bull trout. Any incidentally caught bull trout must be immediately released unharmed.
Odell Lake tributaries (Klamath Co.)	<ul style="list-style-type: none"> • Closed.
Paulina Lake (Deschutes Co.)	<ul style="list-style-type: none"> • Open April 26-Oct. 31.
Pelton Regulating Reservoir (Jefferson Co.)	<ul style="list-style-type: none"> • Closed.
Prineville Reservoir (Crook Co.)	<ul style="list-style-type: none"> • Largemouth and smallmouth bass, 12-inch minimum length.
Shevlin Pond (Deschutes Co.)	<ul style="list-style-type: none"> • 2 trout per day, 8-inch minimum length. • Restricted to juvenile anglers 17 years old and younger.
Simtustus, Lake (Pelton, Jefferson Co.)	<ul style="list-style-type: none"> • Open April 26-Oct. 31. • Trout daily catch limit may include only one bull trout, 24-inch minimum length. • Bull trout must be released immediately unharmed unless kept in the daily catch limit. • Tribal angling permit required, see Special Regulations for Warm Springs Reservation at end of this zone.
Sparks Lake and tributaries upstream to Cascade Lake Hwy (Deschutes Co.)	<ul style="list-style-type: none"> • Restricted to fly angling only with barbless hooks (see fly angling definition, p.11).
Spring River (Deschutes Co.)	<ul style="list-style-type: none"> • Open May 24-Sept. 30.
Squaw Creek and tributaries (Jefferson/Deschutes Co.)	<ul style="list-style-type: none"> • Open entire year.
Suttle Lake (Jefferson Co.)	<ul style="list-style-type: none"> • 25 kokanee per day (no size limits) in addition to other trout species catch limit.
Trapper Creek (Odell Lake tributary, Klamath Co.)	<ul style="list-style-type: none"> • Closed.
Trout Creek and tributaries (Deschutes Basin, Jefferson Co.)	<ul style="list-style-type: none"> • Catch and release for trout.
Tumalo Creek and tributaries (Deschutes Co.)	<ul style="list-style-type: none"> • Open entire year.
Twin Lake, South (Deschutes Co.)	<ul style="list-style-type: none"> • Open April 26-Oct. 31.
White River mainstem and tributaries upstream from first falls (Wasco Co.)	<ul style="list-style-type: none"> • Open for trout entire year. • See Deschutes River, section 1 for regulations downstream from first falls.
Wickiup Reservoir (Deschutes Co.)	<ul style="list-style-type: none"> • Open April 26-Oct. 31. • Closed upstream of ODFW marker Sept. 1-Oct. 31 located near West South Twin Campground. • 25 kokanee (no size limits) in addition to other trout species catch limit. • Closed from 1 hour after sunset until 1 hour before sunrise. • No limit on size or number of warmwater game fish.
Willow Creek (Jefferson Co.)	<ul style="list-style-type: none"> • Catch and release for trout and restricted to artificial flies and lures within National Grasslands.
Warm Springs Indian Reservation: telephone number (541) 553-2002	<ul style="list-style-type: none"> • Tribal permits are required on the Metolius Arm of Lake Billy Chinook, Lake Simtustus and Reservation portions of Deschutes River. • The Reservation borders the Deschutes River for approximately 31 miles from Two Springs Ranch (4 miles downstream from the North Junction railroad bridge) upstream to Pelton Regulating Dam. Anglers are restricted to the eastern half of the river where it borders the Reservation. For exceptions, call the Reservation at (541) 553-2002. • Taking crayfish from Reservation waters is prohibited, except for Tribal use.

Please don't litter.
It spoils the scenery, hurts wildlife,
and results in the posting of private land.



All trout, salmon and steelhead that are released must be unharmed and should not be removed from the water.



Oregon Wildlife

HERITAGE FOUNDATION

Oregon Wildlife Heritage Foundation supports fish and wildlife projects and the restoration of natural habitats through memberships, grants and donations.

In the 21 years of funding projects in Oregon, over \$9,000,000 has been raised and spent on Oregon's fish and wildlife.

For more information, visit our website at www.owhf.org or contact us at owhf@aol.com.

OREGON WILDLIFE HERITAGE FOUNDATION
PO BOX 30406
PORTLAND, OR 97294-3406

PHONE: 503-255-6059



© ELLISON '97


Attention Anglers!

Bull trout, one of Oregon's native species, is listed as Threatened under the Endangered Species Act. Harvest of bull trout is severely restricted in Oregon as part of conservation efforts to recover this species and rebuild the fishery. Please refer to regulations for the Willamette, Central, Northeast, and Southeast Zones regarding bull trout.

Research has shown that most anglers, experienced as well as inexperienced, have difficulty distinguishing between bull trout and brook trout, an introduced species in Oregon. This Fish Identification Aid is provided to help you distinguish between native bull trout and introduced brook trout.

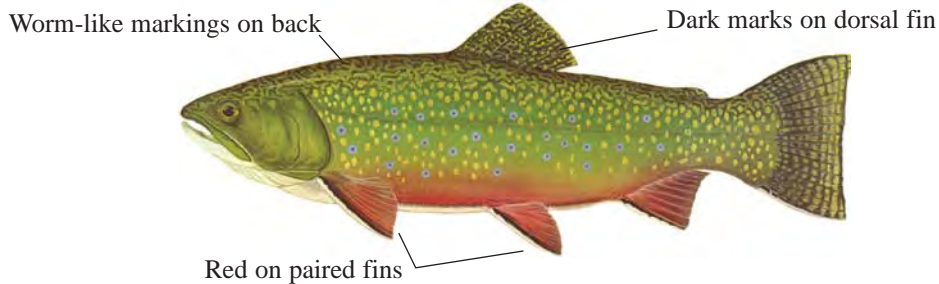
Please help recover bull trout and restore the fishery by taking the time to learn the characteristics. Your help is essential!

Native Bull Trout

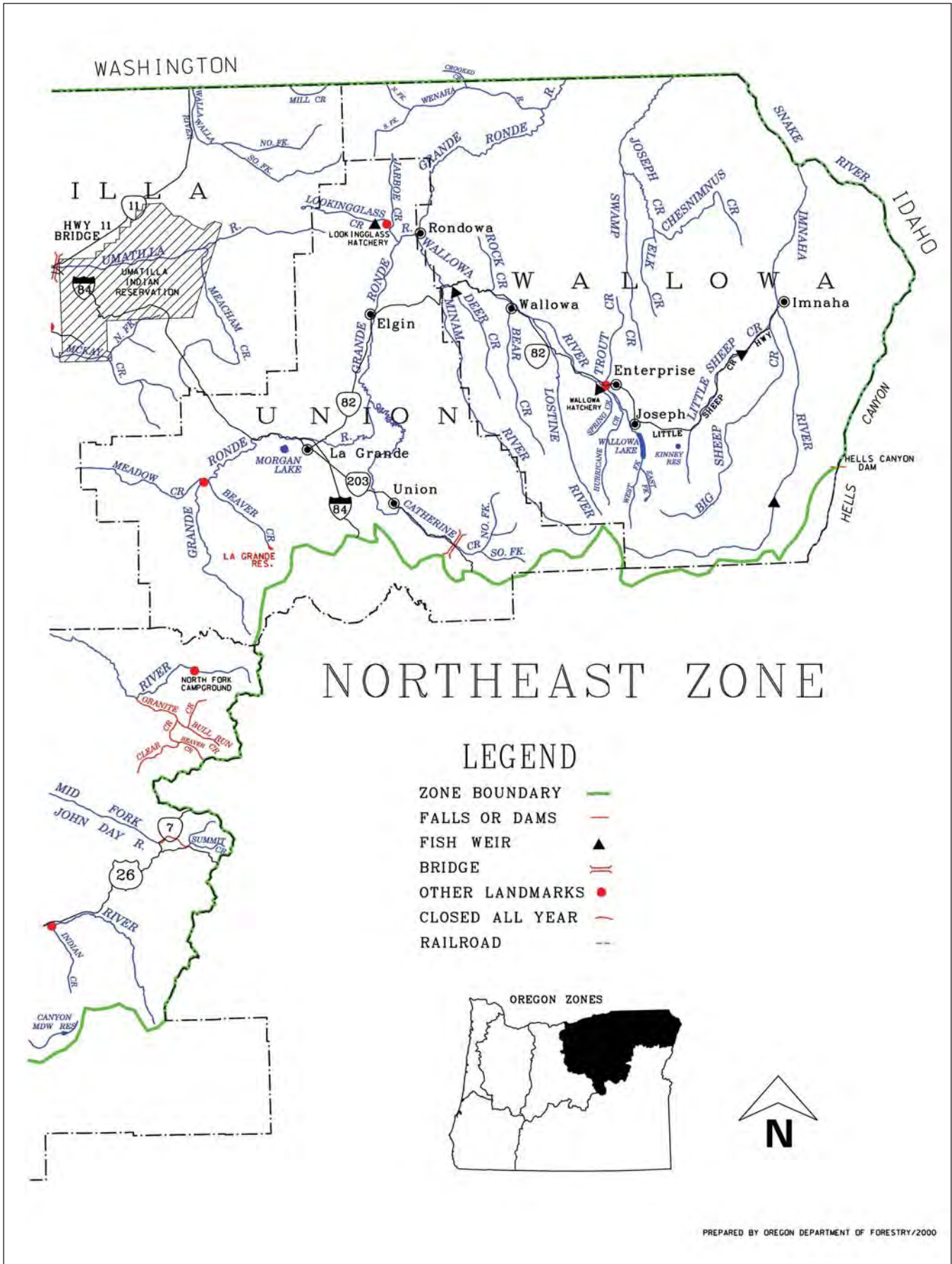


Brook trout and bull trout both have light spots on a dark grey or olive-green background. In general, bull trout have a clear dorsal fin, although in some fish light marks may be seen on the dorsal fin. Bull trout lack the worm-like markings on their backs and the red on their paired fins that characterize brook trout.

Introduced Brook Trout



Brook trout may be identified by light colored worm-like markings on their back, dark wavy lines on the dorsal fin, and red on the paired fins.



NORTHEAST ZONE

Description:

The Northeast Zone is all waters draining into the Columbia River east of the Deschutes River and all waters draining into the Snake River system up to Hells Canyon Dam. This zone does not include any portion of the mainstem Columbia and Snake rivers. Regulations for the Columbia River can be found in the Columbia River Zone (pages 82-90), and regulations for the Snake River can be found in the Snake River Zone (pages 78-81).

Instructions:

1. Read the Special Regulations for this zone. Special Regulations apply to specific bodies of water or portions of water within a zone. If specific references to a body of water, species, catch limits, length limits, seasons, or other specifications are not made in the Special Regulations for this zone, then zone regulations apply.
2. Read the following Regulations for the zone.
3. Always read the General Regulations pages, 9-14, which apply to all zones, for information about licenses; tags and permits; definitions; catch and possession limits; gear and bait restrictions; and harvest methods and hours, before going fishing.
4. Emergency or permanent rules adopted since January 1 may supersede these regulations. Anglers may call ODFW headquarters or regional offices at the numbers on page 5 of these regulations, or check the ODFW web site, www.dfw.state.or.us for these rules.

Regulations for this zone:

Species Name	Catch Limits	Length Limits and Other Specifications	Season
Trout	5 per day, 2 daily limits in possession.	<ul style="list-style-type: none"> • 8-inch minimum length. • Only 1 trout over 20 inches may be taken. • Rainbow trout over 20 inches are considered steelhead in streams. • Closed to angling for bull trout. See exceptions for catch and release angling under Special Regulations for Imnaha and Wenaha rivers. • No limit on the size or number of brook trout taken from lakes, except in Magone Lake, Morgan Lake and Bull Prairie Reservoir. • Kokanee are included in the trout catch limit unless noted differently under Special Regulations. 	Lakes: Open all year. Streams: Open May 24-Oct. 31.
Salmon	<ul style="list-style-type: none"> • See Umatilla River listed alphabetically under Special Regulations. • There is no annual limit on adipose or otherwise fin-clipped salmon as long as the appropriate number of Hatchery Harvest Tags have been purchased. 		Closed in all waters unless noted by species under Special Regulations.
Steelhead	3 per day.	<ul style="list-style-type: none"> • Only adipose fin-clipped steelhead may be taken. Unmarked steelhead must be released unharmed. • There is no annual limit on adipose fin-clipped steelhead as long as the appropriate number of Hatchery Harvest Tags have been purchased to record the catch. 	
Warmwater Game Fish: Largemouth and Smallmouth Bass	5 per day, 2 daily limits in possession.	<ul style="list-style-type: none"> • No more than 3 over 15 inches in length. 	Lakes: Open all year. Streams: Open during trout, salmon, or steelhead seasons only, except portions of Columbia River tributaries flooded by John Day and McNary dams are open all year.
Bluegill, Catfish, Crappie, Other Sunfish, Walleye and Yellow Perch	No limit.		
Other Fish: Sturgeon	Catch and release.	<ul style="list-style-type: none"> • Any sturgeon caught may not be removed from the water and must be released immediately unharmed. 	
Sucker, Carp, Northern Pike-minnow, Chub, Sculpin, other Nongame Fish and Whitefish and Shad	No limit.		
Crayfish	100 per day, 2 daily limits in possession	<ul style="list-style-type: none"> • An angling license is not required. • All streams are open to crayfish harvest including streams listed as closed under Special Regulations. 	Open all year.
Bullfrogs	No limit.	<ul style="list-style-type: none"> • An angling license is not required. 	
Protected Fish: Margined Sculpin (Umatilla and Walla Walla river systems)		<ul style="list-style-type: none"> • It is unlawful to angle for or possess all or any part of these fish because they are listed on the state's sensitive species list for conservation purposes. 	



All trout, salmon and steelhead that are released must be unharmed and should not be removed from the water.

NORTHEAST ZONE

Special Regulations for this zone:

Water	Special Regulations
Aldrich Ponds (Grant Co.)	<ul style="list-style-type: none"> Open May 24-Oct. 31. 2 trout per day.
Bear Creek and tributaries (Wallowa Co.)	<ul style="list-style-type: none"> Restricted to artificial flies and lures.
Bull Prairie Reservoir (Grant Co.)	<ul style="list-style-type: none"> No more than 5 brook trout per day as part of the general trout catch limits. No size limit on brook trout.
Butter Creek and tributaries (Umatilla/Morrow Co.)	<ul style="list-style-type: none"> Open April 26-Oct. 31.
Catherine Creek up to Hwy. 203 Bridge located upstream from Catherine Creek State Park (Union Co.)	<ul style="list-style-type: none"> Open for adipose fin-clipped steelhead Jan. 1-April 15 and Sept. 1-Dec. 31.
Cold Springs Reservoir (Umatilla Co.)	<ul style="list-style-type: none"> Portions of refuge are closed to angling and use of motors at times. For information on federal refuge regulations call 509-545-8588.
Deer Creek (Wallowa Co.)	<ul style="list-style-type: none"> Closed from the mouth upstream to the marker 380 feet upstream from the water intake structure (0.2 mile).
Grande Ronde River (Wallowa/Union Co.):	
1. Stateline upstream to Rondowa	<ul style="list-style-type: none"> Open for adipose fin-clipped steelhead Jan. 1-April 15 and Sept. 1-Dec. 31. Only adipose fin-clipped trout may be kept.
2. Rondowa upstream to Meadow Creek	<ul style="list-style-type: none"> Open for adipose fin-clipped steelhead Jan. 1-April 15 and Sept. 1-Dec. 31.
Hurricane Creek from forest boundary upstream to Slick Rock Creek (Wallowa Co.)	<ul style="list-style-type: none"> Restricted to artificial flies and lures.
Imnaha River (Wallowa Co.):	
1. Upstream to Big Sheep Creek	<ul style="list-style-type: none"> Open for adipose fin-clipped steelhead Jan. 1-April 15 and Sept. 1-Dec. 31. Only adipose fin-clipped trout may be kept. Catch and release for bull trout.
2. Upstream from Big Sheep Creek	<ul style="list-style-type: none"> Closed between 200 feet downstream from the fish weir and the water intake located 1/2 mile downstream from Gumboot Creek (0.3 mile). Catch and release for bull trout.
John Day River (Gilliam/Wheeler/Grant Co.):	
1. John Day Arm and River from main line railroad bridge near mouth upstream to Tumwater Falls	<ul style="list-style-type: none"> Open for adipose fin-clipped steelhead Jan. 1-March 31 and June 16-Dec. 31. Closed from ODFW marker 1/4-mile downstream from Tumwater Falls to 200 feet above the falls, which are located near the head of John Day Arm, except open for species other than salmon and steelhead April 1-Aug. 31.
2. Mainstem from Tumwater Falls:	
a. Upstream past Cottonwood Bridge (river mile 39.5) to North Fork	<ul style="list-style-type: none"> Smallmouth bass, 5 per day, no more than 1 over 16 inches. Smallmouth bass between 12 and 16 inches must be released unharmed. Open for adipose fin-clipped steelhead the entire year.
b. From North Fork upstream to Indian Creek	<ul style="list-style-type: none"> Open for adipose fin-clipped steelhead Jan. 1-April 15 and Sept. 1-Dec. 31.
3. Middle Fork:	
a. Upstream to Hwy. 395 bridge	<ul style="list-style-type: none"> Open for adipose fin-clipped steelhead Jan. 1-April 15 and Sept. 1-Dec. 31.
b. Hwy. 395 bridge upstream to Hwy. 7	<ul style="list-style-type: none"> Restricted to artificial flies and bait with a single point hook no larger than 1/4 inch Lures prohibited.
c. Hwy. 7 upstream to Summit Creek	<ul style="list-style-type: none"> Closed.
4. North Fork:	
a. Upstream to Hwy. 395 bridge	<ul style="list-style-type: none"> Open for adipose fin-clipped steelhead Jan. 1-April 15 and Sept. 1-Dec. 31.
b. Hwy 395 bridge upstream to bridge located at USFS North Fork Campground	<ul style="list-style-type: none"> Restricted to artificial flies and bait with a single-point hook no larger than 1/4 inch. Lures prohibited.
c. Granite Creek and tributaries	<ul style="list-style-type: none"> Closed.
Kinney Reservoir (Wallowa Co.)	<ul style="list-style-type: none"> Open May 24-Oct. 31. No angling from a floating device.
LaGrande Reservoir and tributaries upstream from LaGrande Reservoir (Beaver Creek, Union Co.)	<ul style="list-style-type: none"> Open May 24-Oct. 31. 2 rainbow trout per day. No limit on size or number of brook trout. Restricted to artificial flies and lures.
Little Sheep Creek (Wallowa Co.)	<ul style="list-style-type: none"> Closed between the fence located 440 feet downstream from the fish weir and the fence located 240 feet upstream from the water intake (0.1mile).
Lookingglass Creek and tributaries (Union Co.)	<ul style="list-style-type: none"> Lookingglass Creek closed between 300 feet downstream from Jarboe Creek and 200 feet upstream from the hatchery water intake (0.4 mile). Lookingglass Creek and Little Lookingglass Creek restricted to artificial flies and lures, with hooks no larger than 1/4-inch gap.
Lostine River, mouth to the forks (Wallowa Co.)	<ul style="list-style-type: none"> Restricted to artificial flies and lures.

Text highlighted in blue is new or changed from 2002

NORTHEAST ZONE

Water	Special Regulations
Magone Lake (Grant Co.)	<ul style="list-style-type: none"> No more than 5 brook trout per day as part of the general trout catch limits. No size limit on brook trout.
McKay Creek and tributaries upstream from McKay Reservoir (Umatilla Co.)	<ul style="list-style-type: none"> Open April 26-Oct. 31. Open entire year upstream from Spring Creek Road to the upper Umatilla Indian Reservation Boundary. Nov. 1-April 26 restricted to catch and release, artificial flies and lures only.
McKay Reservoir (Umatilla Co.)	<ul style="list-style-type: none"> Open March 1-Sept. 30. 3 bass per day, 15 inch minimum length.
Meacham Creek (Umatilla Co.)	<ul style="list-style-type: none"> Restricted to artificial flies and lures.
Meadow Creek (Grande Ronde River, Union Co.) from forest boundary upstream to Smith Creek road crossing	<ul style="list-style-type: none"> Closed, U.S Forest Service Research Area.
Mill Creek (Walla Walla Basin, Umatilla Co.)	<ul style="list-style-type: none"> Restricted to artificial flies and lures.
Minam River and tributaries (Wallowa Co.)	<ul style="list-style-type: none"> Minam River, Little Minam River and Elk Creek restricted to artificial flies and lures.
Morgan Lake (Union Co.)	<ul style="list-style-type: none"> Open April 26-Oct. 31. No more than 5 brook trout per day as part of the general trout catch limits. No size limit on brook trout.
Snake River	<ul style="list-style-type: none"> See the Snake River Zone (pages 78-81).
Spring Creek (Wallowa Hatchery including pond (Wallowa Co.)	<ul style="list-style-type: none"> Closed from 200 feet downstream from the lower fishway upstream to the upper Hatchery Road crossing.
Umatilla River (Umatilla Co.): 1. From Hwy. 730 bridge upstream to reservation boundary located upstream from Hwy. 11 bridge at Pendleton	<ul style="list-style-type: none"> Open for adipose fin-clipped steelhead Jan. 1-April 15 and Sept. 1-Dec. 31. Open to angling for spring chinook salmon April 16-June 30, 2 per day, including both adults and jacks, and 10 adult spring chinook salmon per year. Open for coho salmon and jack fall chinook salmon Sept. 1-Nov. 30. Daily bag limit 2 coho adults and a total of 5 coho or fall chinook jacks in the aggregate. Daily bag limit of adult salmon and adipose fin-clipped steelhead not to exceed 2 fish in the aggregate with exception that 1 additional fin-clipped steelhead may be retained for a total aggregate of 3 fish. Open for warmwater fish angling all year downstream from the footbridge in the City of Umatilla. Closed to angling for warmwater fish upstream from the footbridge in the City of Umatilla April 16-May 23.
2. Umatilla Indian Reservation	<ul style="list-style-type: none"> Tribal permits are required on Reservation portions of the Umatilla River. For information, call the Umatilla Indian Reservation at (541) 276-4109.
3. Mainstem and tributaries upstream from confluence of Ryan Creek (near eastern boundary of Umatilla Indian Reservation)	<ul style="list-style-type: none"> Catch and release for trout. Restricted to artificial flies and lures.
Walla Walla River and tributaries (Umatilla Co.)	<ul style="list-style-type: none"> Restricted to artificial flies and lures. Open for adipose fin-clipped steelhead in the mainstem Walla Walla River from the Oregon/Washington border upstream to the confluence of the North and South forks, Dec.1-Dec. 31 and Jan.1-April 15.
Wallowa Lake (Wallowa Co.)	<ul style="list-style-type: none"> 5 trout per day, including kokanee and lake trout, with no size limits. All bull trout must be released unharmed.
Wallowa River (Wallowa Co.): 1. Mouth upstream to Rock Creek	<ul style="list-style-type: none"> Open for adipose fin-clipped steelhead Jan. 1-April 15 and Sept. 1-Dec. 31. Only adipose fin-clipped trout may be kept.
2. Rock Creek upstream to Trout Creek	<ul style="list-style-type: none"> Open for adipose fin-clipped steelhead Jan. 1-April 15 and Sept. 1-Dec. 31
3. Upstream from Wallowa Lake to falls on West Fork and PPL intake on East Fork	<ul style="list-style-type: none"> Open May 24-Aug. 31. Restricted to artificial flies and lures.
Wenaha River upstream to Crooked Creek (Wallowa Co.)	<ul style="list-style-type: none"> Open for adipose fin-clipped steelhead Jan. 1-April 15 and Sept. 1-Dec. 31. Catch and release for bull trout.
Willow Creek System (Morrow Co.): 1. Slackwater at wildlife area	<ul style="list-style-type: none"> Open entire year.
2. Upstream from the wildlife area at the mouth	<ul style="list-style-type: none"> Open April 26-Oct. 31.



All trout, salmon and steelhead that are released must be unharmed and should not be removed from the water.



ANGLERS!

Examine this carefully

HELP CONSERVE COHO STOCKS
FOLLOW ALL REGULATIONS

Salmon Identification



Chinook (King)

- ① Lower jaw at base of teeth is black - best feature
- ② Large uneven spots
- ③ Tail fin rays smooth
- ④ Spots on both tail lobes





Coho (Silver)



- ① Lower jaw at base of teeth is white - best feature
- ② Small round spots on back
- ③ Tail fin rays ribbed
- ④ Spots on upper tail lobe only



Finclip Identification



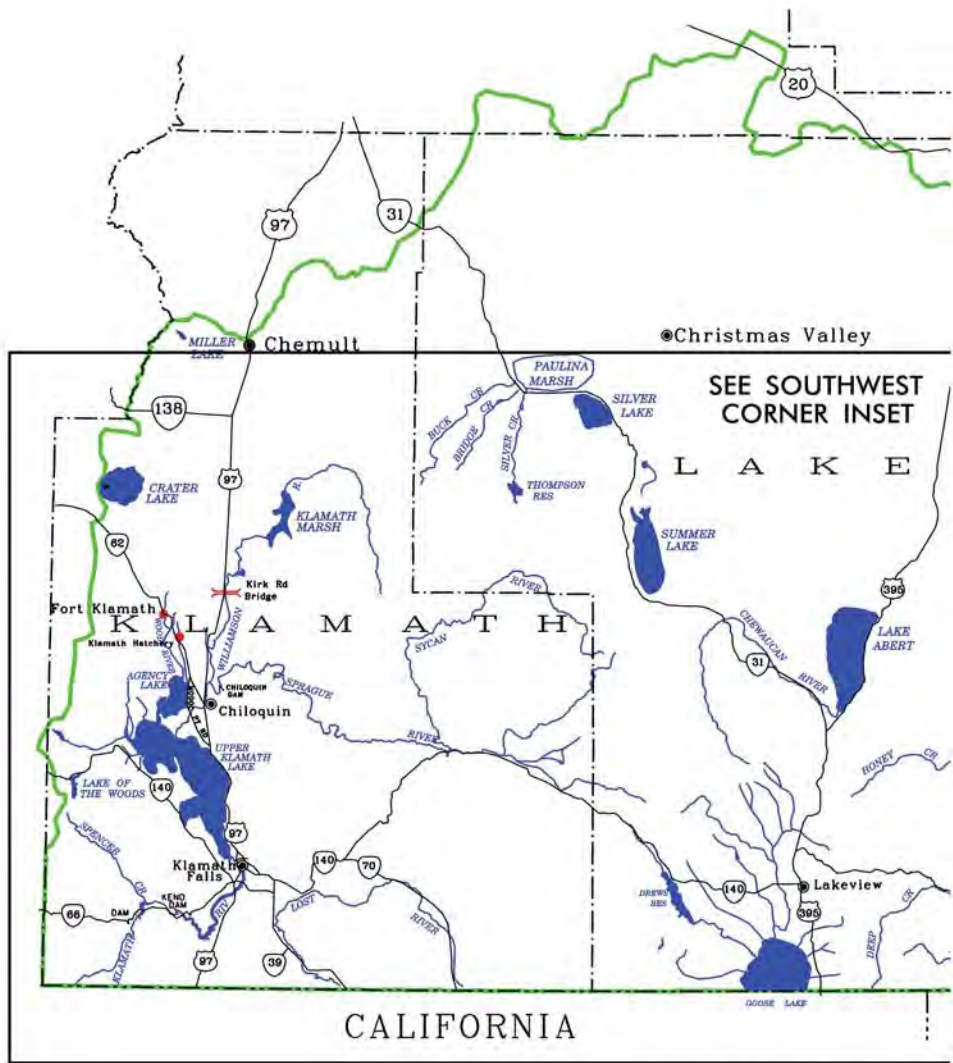
ARTWORK BY JOSEPH TOMELLERI

SNAKE RIVER
 NOT INCLUDED IN THIS ZONE.
 (SEE SNAKE RIVER ZONE)

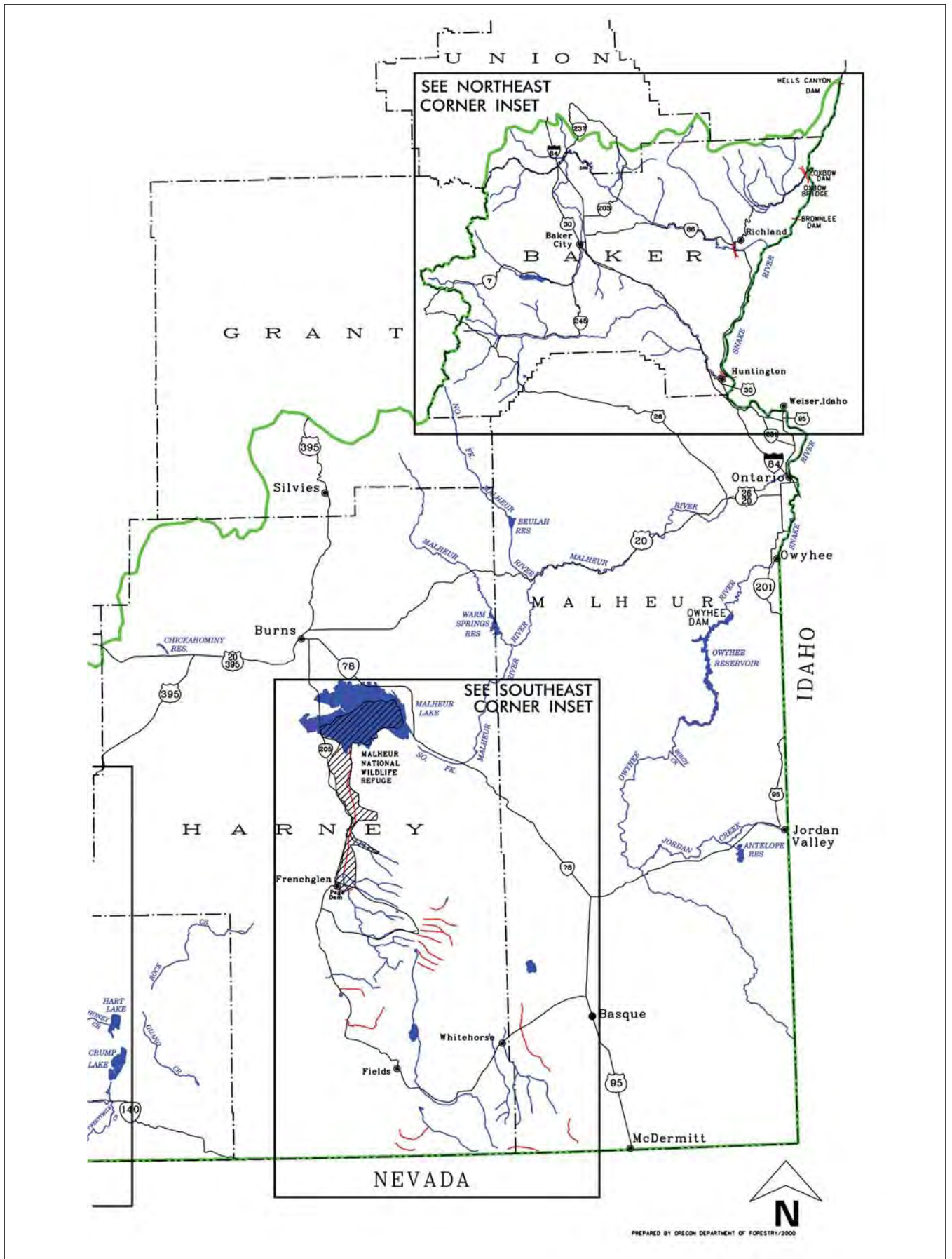
SOUTHEAST ZONE

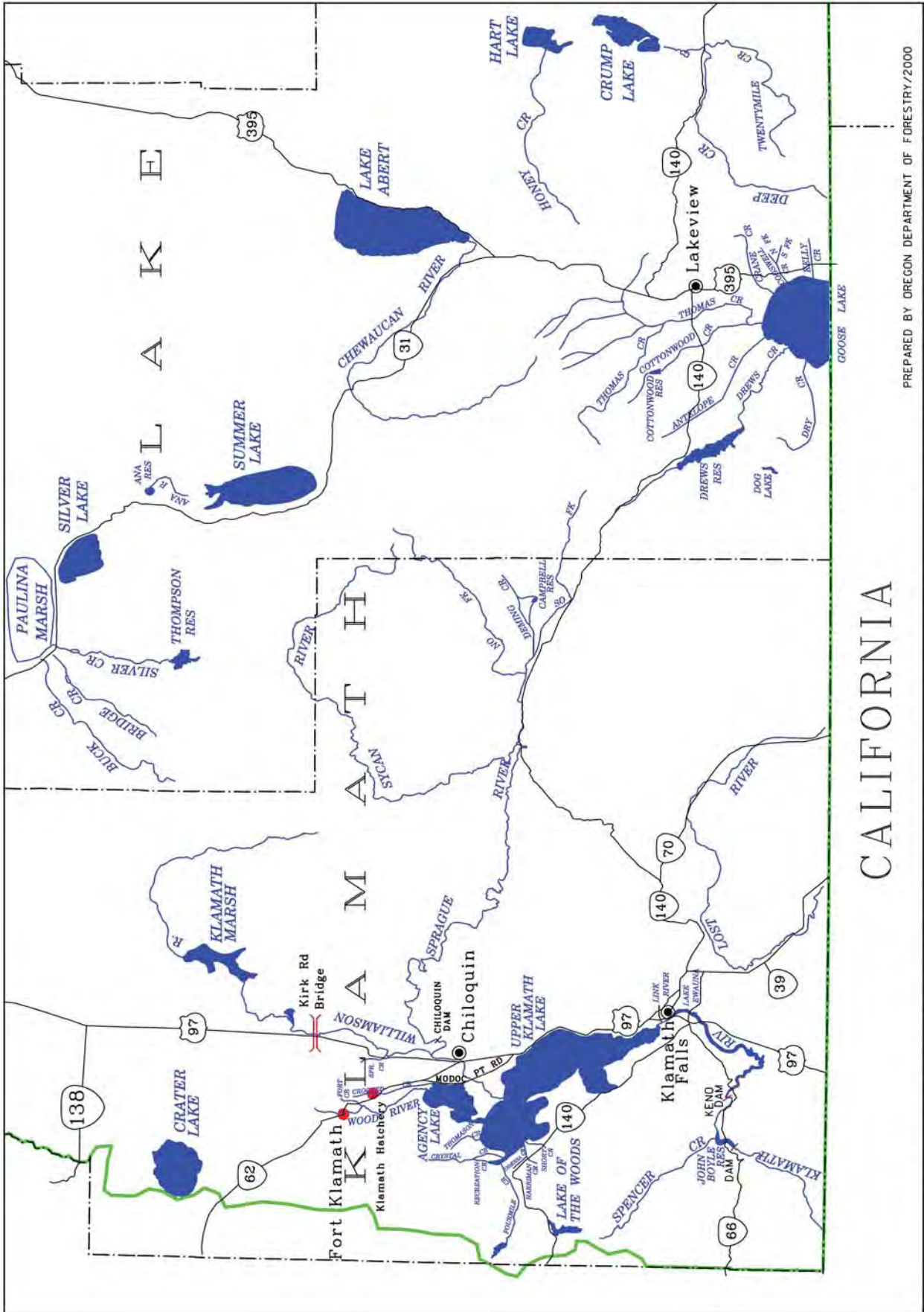
LEGEND

- ZONE BOUNDARY ———
- FALLS OR DAMS ———
- FISH WEIR ▲
- BRIDGE ———
- OTHER LANDMARKS •
- CLOSED ALL YEAR ———
- RAILROAD - - -



PREPARED BY OREGON DEPARTMENT OF FORESTRY/2000



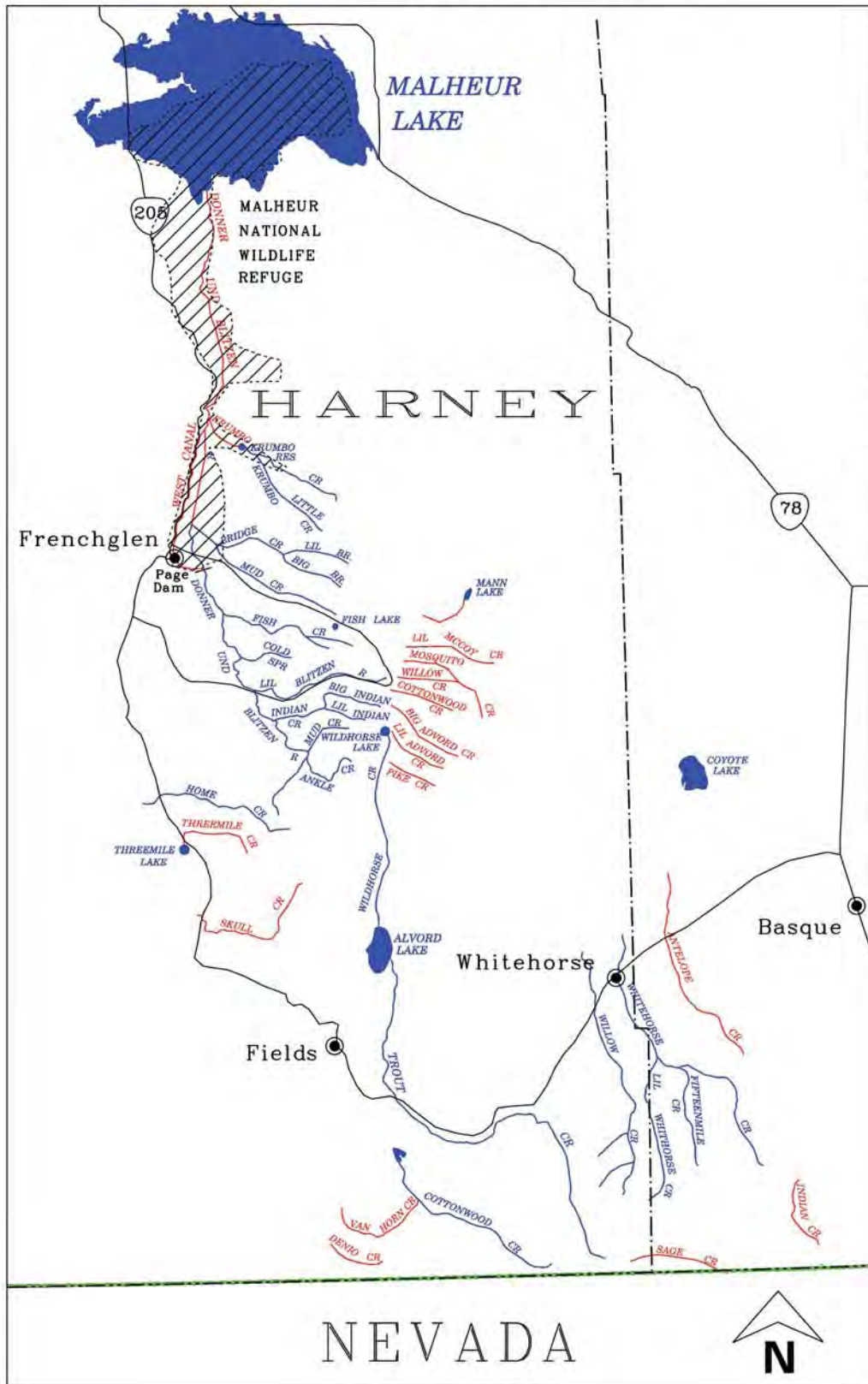


PREPARED BY OREGON DEPARTMENT OF FORESTRY/2000

CALIFORNIA

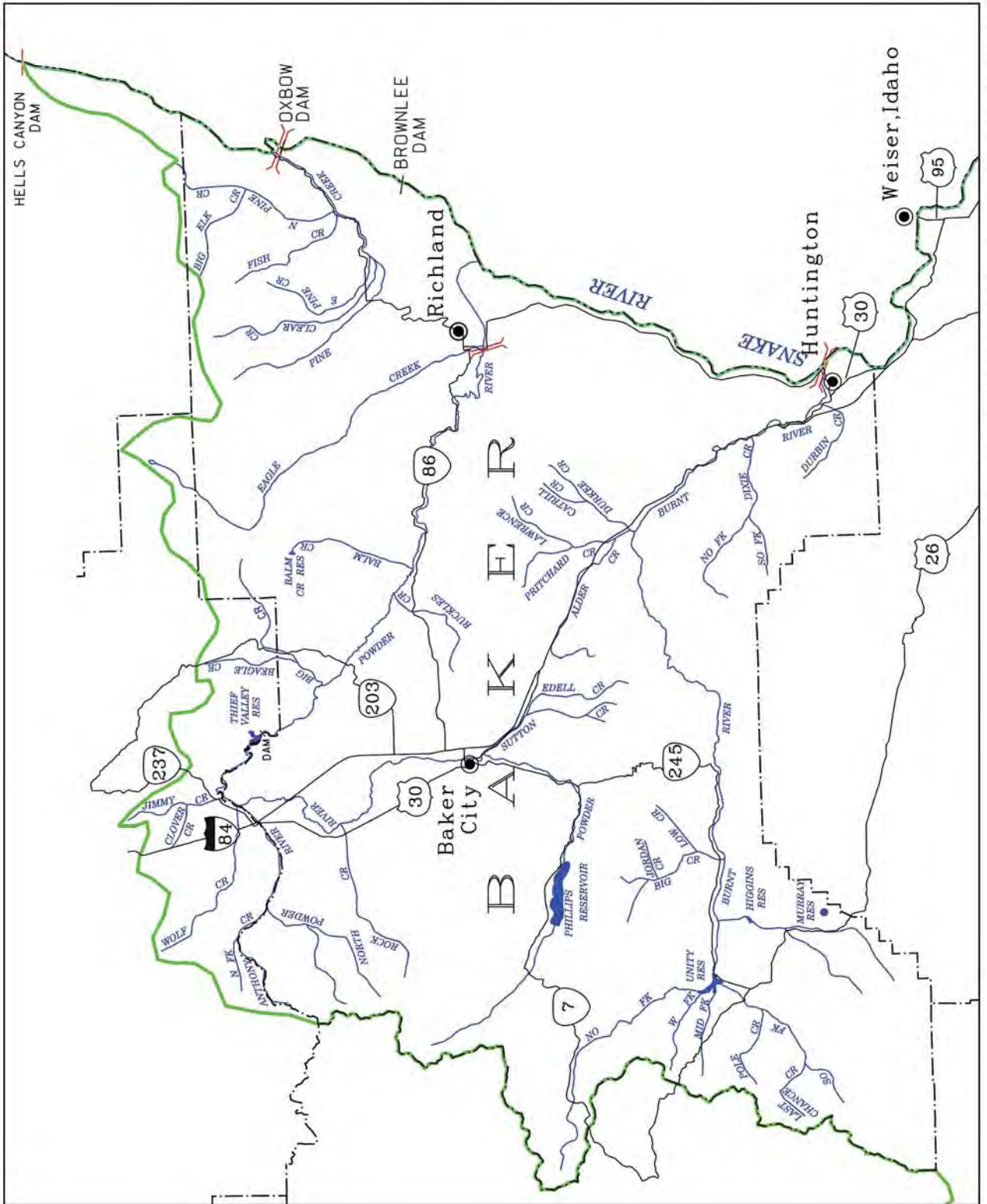
SOUTHWEST CORNER OF SOUTHEAST ZONE

SOUTHEAST CORNER OF SOUTHEAST ZONE



PREPARED BY OREGON DEPARTMENT OF FORESTRY/2000

NORTHEAST CORNER OF SOUTHEAST ZONE



PREPARED BY OREGON DEPARTMENT OF FORESTRY/2000

SOUTHEAST ZONE

Description:

The Southeast Zone is all tributaries (including their impoundments) of the Snake River system above Hells Canyon Dam; the Silvies River drainage in Grant County; all waters in Malheur and Lake counties; all waters in Harney County except South Fork John Day drainage; and all waters of the Klamath Basin in Klamath and Lake counties. This zone does not include any portion of the mainstem Snake River. Klamath River Basin is where all streams and their tributaries drain toward Upper Klamath Lake or Klamath River. Regulations for the Snake River can be found in the Snake River Zone (page 78-81).

Instructions:

1. Read the Special Regulations for this zone. Special Regulations apply to specific bodies of water or portions of water within a zone. If specific references to a body of water, species catch limits, length limits, seasons, or other specifications are not made in the Special Regulations for this zone, then zone regulations apply.
2. Read the following Regulations for the zone.
3. Always read the General Regulations pages, 9-14, which apply to all zones, for information about licenses; tags and permits; definitions; catch and possession limits; gear and bait restrictions; and harvest methods and hours, before going fishing.
4. Emergency or permanent rules adopted since January 1 may supersede these regulations. Anglers may call ODFW headquarters or regional offices at the numbers on page 5 of these regulations, or check the ODFW web site, www.dfw.state.or.us for these rules.
5. All waters of Malheur National Wildlife Refuge are **closed** to angling unless listed under Special Regulations.

Regulations for this zone:

1. Angling restricted to artificial flies and lures in streams. See exceptions under Special Regulations where use of bait is allowed.

Species Name	Catch Limits	Length Limits and Other Specifications	Season
Trout	5 per day, in lakes and reservoirs, 2 per day in streams, 2 daily limits in possession.	<ul style="list-style-type: none"> • 8-inch minimum length. • Only 1 trout over 20 inches may be taken. • No limit on size or number of brook trout from lakes and streams, except lakes in the Winema National Forest and streams in the Pine Creek and Powder River systems where the limit is 5 trout per day. • Closed to angling for bull trout. • Kokanee are included under trout limits and seasons unless noted under Special Regulations. • Angling restricted to artificial flies and lures in streams. See exceptions under Special Regulations where use of bait is allowed. 	Open all year, except Klamath River Basin streams not listed are open April 26-Oct. 31.
Warmwater Game Fish: Largemouth and Smallmouth Bass	5 per day, 2 daily limits in possession, except no limits in Klamath Basin, Lost River, Warner Basin Lakes, Abert Lake Basin (includes Summer Lake and Chewaucan basins) and Thompson Valley Reservoir.	<ul style="list-style-type: none"> • No more than 3 over 15 inches in length, except no length limit in Klamath Basin, Lost River, Warner Basin Lakes, Abert Lake Basin (includes Summer Lake and Chewaucan Basins), and Thompson Valley Reservoir. • Angling restricted to artificial flies and lures in streams. See exceptions under Special Regulations where use of bait is allowed. 	Lakes and Reservoirs: Open all year. Streams: Open during trout season.
Bluegill, Catfish, Crappie, Other Sunfish, Walleye and Yellow Perch	No limit.	<ul style="list-style-type: none"> • Angling restricted to artificial flies and lures in streams. See exceptions under Special Regulations where use of bait is allowed. 	
Other Fish: Whitefish, Sucker, Northern Pikeminnow, Carp, Chub, Sculpin, and other Nongame Fish	No limit.	<ul style="list-style-type: none"> • Closed for suckers and mullet in Klamath County and Warner Basin. • Closed to take and possession of Protected Fish (listed under #18 in General Regulations on page 12). • Angling restricted to artificial flies and lures in streams. See exceptions under Special Regulations where use of bait is allowed. 	Lakes and Reservoirs: Open all year. Streams: Open during trout season.
Hybrid Bass	No limit.	See Ana and Thompson Valley Reservoirs under Special Regulations.	
Sturgeon	Catch and release only.	<ul style="list-style-type: none"> • Sturgeon may not be removed from the water and must be released immediately unharmed. • Angling restricted to artificial flies and lures in streams. See exceptions under Special Regulations where use of bait is allowed. 	
Crayfish	100 per day, 2 daily limits in possession.	<ul style="list-style-type: none"> • An angling license is not required. • All streams are open to crayfish harvest including streams listed as closed under Special Regulations. 	Open all year.
Bullfrogs	No limit.	<ul style="list-style-type: none"> • An angling license is not required. 	



All trout, salmon and steelhead that are released must be unharmed and should not be removed from the water.

SOUTHEAST ZONE

Special Regulations for this zone:

Water	Special Regulations
Agency and Klamath Lakes (Klamath Co.)	<ul style="list-style-type: none"> • 1 trout per day.
Ana Reservoir (Lake Co.)	<ul style="list-style-type: none"> • 1 hybrid bass in 24 hours, 16-inch minimum length. • No minimum length or catch limit on largemouth bass.
Ana River (Lake Co.)	<ul style="list-style-type: none"> • 5 trout per day, use of bait allowed.
Antelope Creek (Coyote Lake Basin, Malheur Co.)	<ul style="list-style-type: none"> • Closed.
Antelope Creek (Goose Lake Basin, Lake Co.)	<ul style="list-style-type: none"> • Open May 24-Oct. 31.
Antelope Reservoir (Owyhee Basin, Malheur Co.)	<ul style="list-style-type: none"> • See Health Advisory on page 14.
Balm Creek Reservoir (Baker Co.)	<ul style="list-style-type: none"> • See Marine Board regulations which restrict to electric motors only. See page 7.
Big Alvord Creek (Alvord Basin, Harney Co.)	<ul style="list-style-type: none"> • Closed.
Big Creek and tributaries (Malheur River Basin, Grant Co.)	<ul style="list-style-type: none"> • 5 trout per day.
Blitzen River Basin (Malheur Lakes Basin, Harney Co.):	<ul style="list-style-type: none"> • Closed.
1. Malheur Refuge waters downstream from Bridge Creek	
2. Mainstem, East Canal, and tributaries upstream and including Bridge Creek, except Little Blitzen River	<ul style="list-style-type: none"> • Open May 24 - Oct. 31, 2 trout per day. • Open Nov.1 - May 23, catch and release for trout.
3. Little Blitzen River	<ul style="list-style-type: none"> • Catch and release for trout.
Burnt River and tributaries upstream from Huntington-Richland Road Bridge (Baker Co.)	<ul style="list-style-type: none"> • Open April 26-Oct. 31. • 5 trout per day, use of bait allowed.
Chewaucan River and tributaries below Hwy. 31 at Paisley (Lake Abert Basin, Lake Co.)	<ul style="list-style-type: none"> • Open May 24-Oct. 31, 2 trout per day, use of bait allowed.
Cogswell Creek (Goose Lake Basin, Lake Co.)	<ul style="list-style-type: none"> • Open May 24-Oct. 31.
Cottonwood Creek and tributaries (Goose Lake Basin, Lake Co.)	<ul style="list-style-type: none"> • Open May 24-Oct. 31.
Cottonwood Creek (Alvord Basin, Harney Co.)	<ul style="list-style-type: none"> • Closed.
Cottonwood Reservoir (Goose Lake Basin, Lake Co.)	<ul style="list-style-type: none"> • Open entire year. • 2 trout per day.
Crater Lake National Park (Klamath Co.)	<ul style="list-style-type: none"> • Angling in Crater Lake National Park is regulated by the National Park Service. • For additional information call (541) 594-2211.
Crane Creek (Goose Lake Basin, Lake Co.)	<ul style="list-style-type: none"> • Open May 24-Oct. 31.
Crooked Creek (Lake Abert Basin, Lake Co.)	<ul style="list-style-type: none"> • Open May 24-Oct. 31.
Crooked Creek (Wood River Basin, Klamath Co.)	<ul style="list-style-type: none"> • Open April 26-Oct. 31. • Catch and release for trout. • Closed from the springs located at Klamath Hatchery downstream 1,000 ft. to a posted fence crossing.
Crystal Creek (Klamath Co.)	<ul style="list-style-type: none"> • Open April 26-Oct. 31. • 1 trout per day. • Use of bait allowed.
Deming Creek including Campbell Reservoir diversion (Sprague Basin, Klamath Co.)	<ul style="list-style-type: none"> • Open May 24-Oct. 31.
Denio Creek (Alvord Basin, Harney Co.)	<ul style="list-style-type: none"> • Closed.
Dog Lake (Goose Lake Basin, Lake Co.)	<ul style="list-style-type: none"> • Closed for trout. • 3 bass per day, 15-inch minimum length.
Drews Creek and tributaries (Goose Lake Basin, Lake Co.)	<ul style="list-style-type: none"> • Open May 24-Oct. 31.
Drews Reservoir (Goose Lake Basin, Lake Co.)	<ul style="list-style-type: none"> • 2 trout per day.
Dry Creek and tributaries (Goose Lake Basin, Lake Co.)	<ul style="list-style-type: none"> • Open May 24-Oct. 31.
Eagle Creek and tributaries (Powder River Basin, Baker/Union Co.)	<ul style="list-style-type: none"> • Open April 26-Oct. 31. • 5 trout per day, use of bait allowed.
Fort Creek (Wood River Basin, Klamath Co.)	<ul style="list-style-type: none"> • Open April 26-Oct. 31. • Catch and release for trout.
Fourmile Creek (Agency Lake Basin, Klamath Co.)	<ul style="list-style-type: none"> • Open entire year. • 1 trout per day. • Use of bait allowed.
Fourmile Lake (Klamath Co.)	<ul style="list-style-type: none"> • 25 kokanee per day (no size limits) in addition to other trout species catch limit.
Goose Lake (Goose Lake Basin, Lake Co.)	<ul style="list-style-type: none"> • Open May 24-Oct. 31. • 2 trout per day, artificial flies and lures only.
Harriman Creek (Klamath Co.)	<ul style="list-style-type: none"> • Open entire year. • 1 trout per day. • Use of bait allowed.

SOUTHEAST ZONE

Water	Special Regulations
Higgins Reservoir (Baker Co.)	<ul style="list-style-type: none"> • Open April 26-Oct. 31. • 2 trout per day, artificial flies and lures only. • See Marine Board regulations which restrict to electric motors only. See page 7.
Indian Creek (Quinn Basin, Malheur Co.)	<ul style="list-style-type: none"> • Closed.
Jordan Creek (Owyhee Basin, Malheur Co.)	<ul style="list-style-type: none"> • See Health Advisory on page 14. • 5 trout per day, use of bait allowed.
Kelley Creek (Goose Lake Basin, Lake Co.)	<ul style="list-style-type: none"> • Open May 24-Oct. 31.
Kiger Creek and tributaries (Malheur Lakes Basin, Harney Co.)	<ul style="list-style-type: none"> • 5 trout per day, use of bait allowed.
Klamath Lake and Agency Lake (Klamath Co.)	<ul style="list-style-type: none"> • 1 trout per day.
Klamath River (Klamath Co.):	<ul style="list-style-type: none"> • Open entire year. • 1 trout per day. • Use of bait allowed.
1. Lake Ewauna downstream to Keno Dam	<ul style="list-style-type: none"> • Open Jan. 1-June 15 and Oct. 1-Dec. 31. • 1 trout per day.
2. Keno Dam downstream to JC Boyle Reservoir	<ul style="list-style-type: none"> • Open entire year. • 1 trout per day. • Catch and release for trout June 16-Sept. 30. • Closed from Boyle Dam to downstream side of bridge at flume crossing. • 5 trout per day, use of bait allowed.
3. Boyle Dam downstream to Oregon/California border	<ul style="list-style-type: none"> • Open entire year. • 1 trout per day. • Catch and release for trout June 16-Sept. 30. • Closed from Boyle Dam to downstream side of bridge at flume crossing. • 5 trout per day, use of bait allowed.
Krumbo Creek (Malheur Lakes Basin, Harney Co.)	<ul style="list-style-type: none"> • 5 trout per day, use of bait allowed.
1. Above Krumbo Reservoir	
2. Below Krumbo Reservoir	<ul style="list-style-type: none"> • Closed
Krumbo Reservoir (Harney Co.)	<ul style="list-style-type: none"> • Open April 26-Oct. 31.
Lake Creek and tributaries (Malheur River Basin, Grant Co.)	<ul style="list-style-type: none"> • 5 trout per day.
Lake of the Woods (Klamath Co.)	<ul style="list-style-type: none"> • 25 kokanee per day (no size limits) in addition to other trout species catch limit. • No more than 1 bass over 15 inches, as part of daily limit. • Angling allowed 24 hours per day.
Larkin Creek (Klamath Co.)	<ul style="list-style-type: none"> • Open to angling May 24-Oct. 31.
Link River (Klamath Co.)	<ul style="list-style-type: none"> • Open entire year. • 1 trout per day. • Use of bait allowed.
Little Alvord Creek (Alvord Basin, Harney Co.)	<ul style="list-style-type: none"> • Closed.
Lost River and tributaries (Klamath Co.)	<ul style="list-style-type: none"> • Open entire year. • Use of bait allowed.
Malheur River (Harney/Grant/Malheur Co.)	<ul style="list-style-type: none"> • 5 trout per day.
1. Mouth of Bluebucket Creek to Big Creek.	
2. Remainder of basin.	<ul style="list-style-type: none"> • 5 trout per day, use of bait allowed.
Malheur River, North Fork (Malheur/Harney/Grant/Baker Co.)	<ul style="list-style-type: none"> • 5 trout per day.
1. Mainstem and tributaries upstream of Beulah Reservoir.	
2. Mainstem downstream of Beulah Reservoir.	<ul style="list-style-type: none"> • 5 trout per day, use of bait allowed.
Mann Lake (Harney Co.)	<ul style="list-style-type: none"> • 2 trout per day, 16-inch minimum length. • Restricted to artificial flies and lures.
Mann Lake tributaries (Harney Co.)	<ul style="list-style-type: none"> • Closed.
McCoy Creek, Little (Alvord Basin, Harney Co.)	<ul style="list-style-type: none"> • Closed.
Miller Creek (Outlet of Miller Lake, Klamath Co.)	<ul style="list-style-type: none"> • 5 trout per day, use of bait allowed.
Miller Creek (tributary to Lost River)	<ul style="list-style-type: none"> • Open entire year. • Use of bait allowed.
Miller Lake (Klamath Co.)	<ul style="list-style-type: none"> • 25 kokanee per day (no size limits) in addition to other trout species catch limit. • Angling allowed 24 hours per day.
Mosquito Creek (Alvord Basin, Harney Co.)	<ul style="list-style-type: none"> • Closed.
Murray Reservoir (Baker Co.)	<ul style="list-style-type: none"> • No angling from a floating device.
Odessa Creek (Klamath Co.)	<ul style="list-style-type: none"> • Open entire year. • 1 trout per day. • Use of bait allowed.
Owyhee Reservoir and tributaries (Malheur Co.)	<ul style="list-style-type: none"> • See Health Advisory on page 14. • 5 trout per day, use of bait allowed.
Owyhee River from the mouth upstream to Owyhee Dam (Malheur Co.)	<ul style="list-style-type: none"> • 5 trout per day, use of bait allowed. • Catch and release for brown trout.

SOUTHEAST ZONE

Water	Special Regulations
Pike Creek (Alvord Basin, Harney Co.)	<ul style="list-style-type: none"> • Closed.
Pine Creek (Goose Lake Basin, Lake Co.)	<ul style="list-style-type: none"> • Open May 24-Oct. 31.
Pine Creek and tributaries upstream from Oxbow Bridge (Baker Co.)	<ul style="list-style-type: none"> • Open April 26-Oct. 31. • Brook trout are part of the standard 5 trout per day over 8-inch bag limit. • 5 trout per day, use of bait allowed.
Poison Creek Reservoir (Silvies Basin, Grant Co.)	<ul style="list-style-type: none"> • 2 trout per day, 8-inch minimum. • Restricted to artificial flies and lures.
Powder River (Baker/Union Co.)	<ul style="list-style-type: none"> • Open April 26-Oct. 31. • 5 trout per day, use of bait allowed. • Brook trout are part of the standard 5 trout per day over 8-inch bag limit.
1. Mainstem and tributaries upstream from Huntington-Richland Road Bridge	<ul style="list-style-type: none"> • Open Nov. 1-April 26, catch and release for trout, restricted to artificial flies and lures.
2. Upstream from Hughes Lane Bridge near Baker City to Phillips Reservoir	<ul style="list-style-type: none"> • Open April 26-Oct. 31, 5 trout per day, use of bait allowed.
Rattlesnake Creek and tributaries (Malheur Lakes Basin, Harney Co.)	<ul style="list-style-type: none"> • 5 trout per day, use of bait allowed.
Recreation Creek (Klamath Co.)	<ul style="list-style-type: none"> • Open entire year. • 1 trout per day. • Use of bait allowed.
Riddle Creek and tributaries (Malheur Lakes Basin, Harney Co.)	<ul style="list-style-type: none"> • 5 trout per day, use of bait allowed.
Sage Creek (Quinn Basin, Malheur Co.)	<ul style="list-style-type: none"> • Closed.
Sand Creek (Klamath Co.)	<ul style="list-style-type: none"> • 5 trout per day, use of bait allowed.
Scott Creek (Klamath Co.)	<ul style="list-style-type: none"> • 5 trout per day, use of bait allowed.
Sevenmile Creek downstream from Nicholson Road (Klamath Co.)	<ul style="list-style-type: none"> • Open April 26-Oct. 31. • Catch and release for trout.
Short Creek (Klamath Co.)	<ul style="list-style-type: none"> • Open entire year. • 1 trout per day • Use of bait allowed.
Silvies River and tributaries (Malheur Lakes Basin, Grant/Harney Co.)	<ul style="list-style-type: none"> • 5 trout per day, use of bait allowed.
Silver Creek and tributaries (Malheur Lakes Basin, Crook/Harney Co.)	<ul style="list-style-type: none"> • 5 trout per day, use of bait allowed.
Skull Creek (Catlow Basin, Harney Co.)	<ul style="list-style-type: none"> • Closed.
Snake River and impoundments	<ul style="list-style-type: none"> • See Snake River Zone (pages 78-81).
Spencer Creek (Klamath Co.)	<ul style="list-style-type: none"> • Open May 24-Oct. 31.
Sprague River and tributaries (Klamath Co.):	<ul style="list-style-type: none"> • Open May 24-Oct. 31. • 1 trout per day.
1. Downstream from Chiloquin Dam	<ul style="list-style-type: none"> • Open April 26-Oct. 31. • Use of bait allowed.
2. Saddle Mountain Pitt Road Bridge (USFS Road 5850) upstream to Godowa Springs Road Bridge.	<ul style="list-style-type: none"> • Open April 26-Oct. 31. • Use of bait allowed.
Spring Creek (Klamath Co.)	<ul style="list-style-type: none"> • Open May 24-Oct. 31. • 5 trout per day, use of bait allowed.
Tandy Creek (Goose Lake Basin, Lake Co.)	<ul style="list-style-type: none"> • Open May 24-Oct. 31.
Thomas Creek and tributaries (Goose Lake Basin, Lake Co.)	<ul style="list-style-type: none"> • Open May 24-Oct. 31.
Thomason Creek (Klamath Co.)	<ul style="list-style-type: none"> • Open entire year. • 1 trout per day. • Use of bait allowed.
Thompson Valley Reservoir (Lake Co.)	<ul style="list-style-type: none"> • 1 hybrid bass in 24 hours, 16-inch minimum length. • No length or bag limit on largemouth bass.
Threemile Creek (Catlow Basin, Harney Co.)	<ul style="list-style-type: none"> • Closed.
Threemile Creek (Klamath Co.)	<ul style="list-style-type: none"> • Closed upstream of Westside Road.
Unity Reservoir (Baker Co.)	<ul style="list-style-type: none"> • Closed within 200 feet of Dam Jan. 1-March 31 and Dec. 1-31.
Van Horn Creek (Alvord Basin, Harney Co.)	<ul style="list-style-type: none"> • Closed.
Whitehorse Creek Drainage (Coyote Lake Basin, Harney/Malheur Co.)	<ul style="list-style-type: none"> • Catch and release angling for Lahontan cutthroat trout.
Williamson River (Klamath Co.):	<ul style="list-style-type: none"> • Open May 24-Oct. 31. • 1 trout per day.
1. Mouth upstream to the Modoc Point Road Bridge	<ul style="list-style-type: none"> • Open May 24-Oct. 31. • 1 trout per day May 24-July 31. • Catch and release for trout Aug. 1-Oct. 31.
2. Modoc Point Road Bridge upstream to Chiloquin Bridge	<ul style="list-style-type: none"> • No angling from motor-propelled craft while motor is operating.

(Williamson River continued on next page)



All trout, salmon and steelhead that are released must be unharmed and should not be removed from the water.

Water	Special Regulations
Williamson River (continued) 3. Chiloquin Bridge to Kirk Bridge	<ul style="list-style-type: none"> • Open May 24-Oct. 31. • 1 trout per day May 24-July 31. • Catch and release for trout Aug. 1-Oct. 31. • No angling from a floating device.
4. Kirk Bridge upstream to headwaters	<ul style="list-style-type: none"> • Open April 26-Oct. 31. • 2 trout per day, except no limit on size or number of brook trout. • No angling from a floating device.
Willow Creek (Alvord Basin, Harney Co.)	<ul style="list-style-type: none"> • Closed.
Willow Creek Drainage (Coyote Lakes Basin, Harney/Malheur Co.)	<ul style="list-style-type: none"> • Catch and release angling for Lahontan cutthroat trout.
Wood River from mouth (mouth of Wood River extends through the Wood River Delta to emergent vegetation line in Agency Lake) upstream including tributaries, except Annie Creek (Klamath Co.)	<ul style="list-style-type: none"> • Open April 26-Oct. 31. • Catch and release for trout.



becoming an outdoors-Woman

Call the Oregon Dept. of Fish and Wildlife at (503) 872-5264, x 5358, FAX (503) 872-5700, or internet: www.dfw.state.or.us

Becoming an Outdoors-Woman

2002 OUTDOOR SKILLS WORKSHOPS

Don't miss your chance to get hands-on training in:

basic fishing • hiking • shotgun/rifle shooting
 canoeing • fly fishing • big game hunting • crabbing • clamming
 map and compass • backpacking • camping skills
 outdoor survival • turkey hunting • edible plants

COME JOIN US IN THE GREAT OUTDOORS

STOP HITCHHIKING PLANTS & ANIMALS!!



MITTEN CRAB

- NATIVE TO YELLOW SEA
- "FURRY" CLAWS
- FOUND IN SALT AND FRESHWATER
- 3-5" CARAPACE WIDTH
- EATS FISH EGGS AND JUVENILES



ZEBRA MUSSEL

- NATIVE TO CASPIAN SEA
- GROWS ATTACHED TO UNDERWATER SURFACES
- DAMAGES BOAT ENGINES AND DOCK PILINGS
- DEGRADES FISH HABITAT



HYDRILLA

- NATIVE TO SW ASIA
- DESTROYS FISH HABITAT
- REDUCES WATER MOVEMENT
- INTERFERES WITH RECREATION

WHAT YOU CAN DO TO PREVENT THE SPREAD OF INVASIVE PLANTS & ANIMALS:

- Clean weeds and other organisms from your boat before leaving ramp
- Know the rules: live bait is illegal in many areas
- Drain all water from your boat & clean your gear
- Don't move fish or plants from lake to lake



For additional information, or to report an invasive species call the

Oregon Invasive Species Hotline 1-866-INVADER

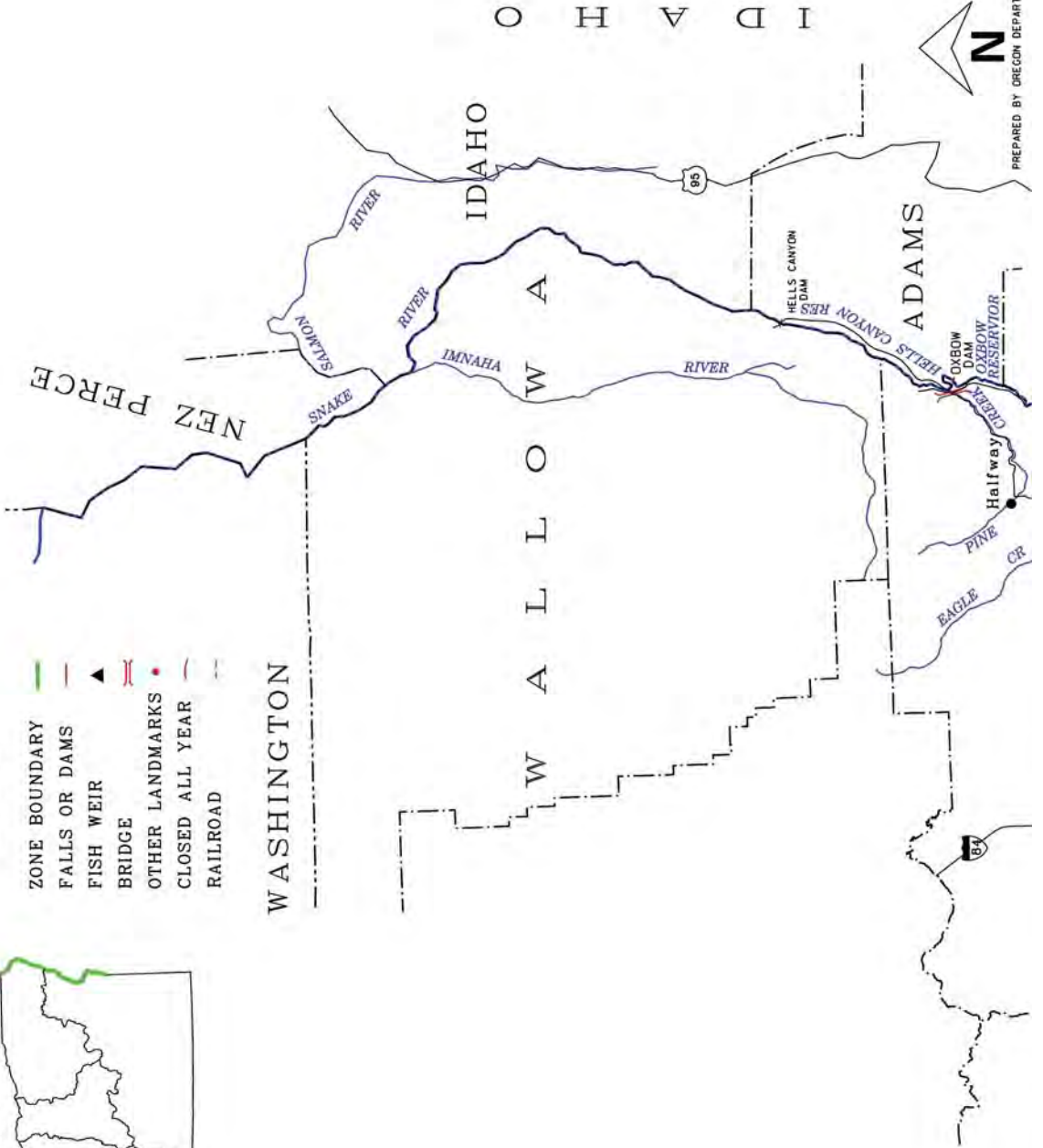
Produced by the Center For Lakes and Reservoirs at Portland State University
in cooperation with the Pacific States Marine Fisheries Commission and the Bonneville Power Administration

Snake River Zone

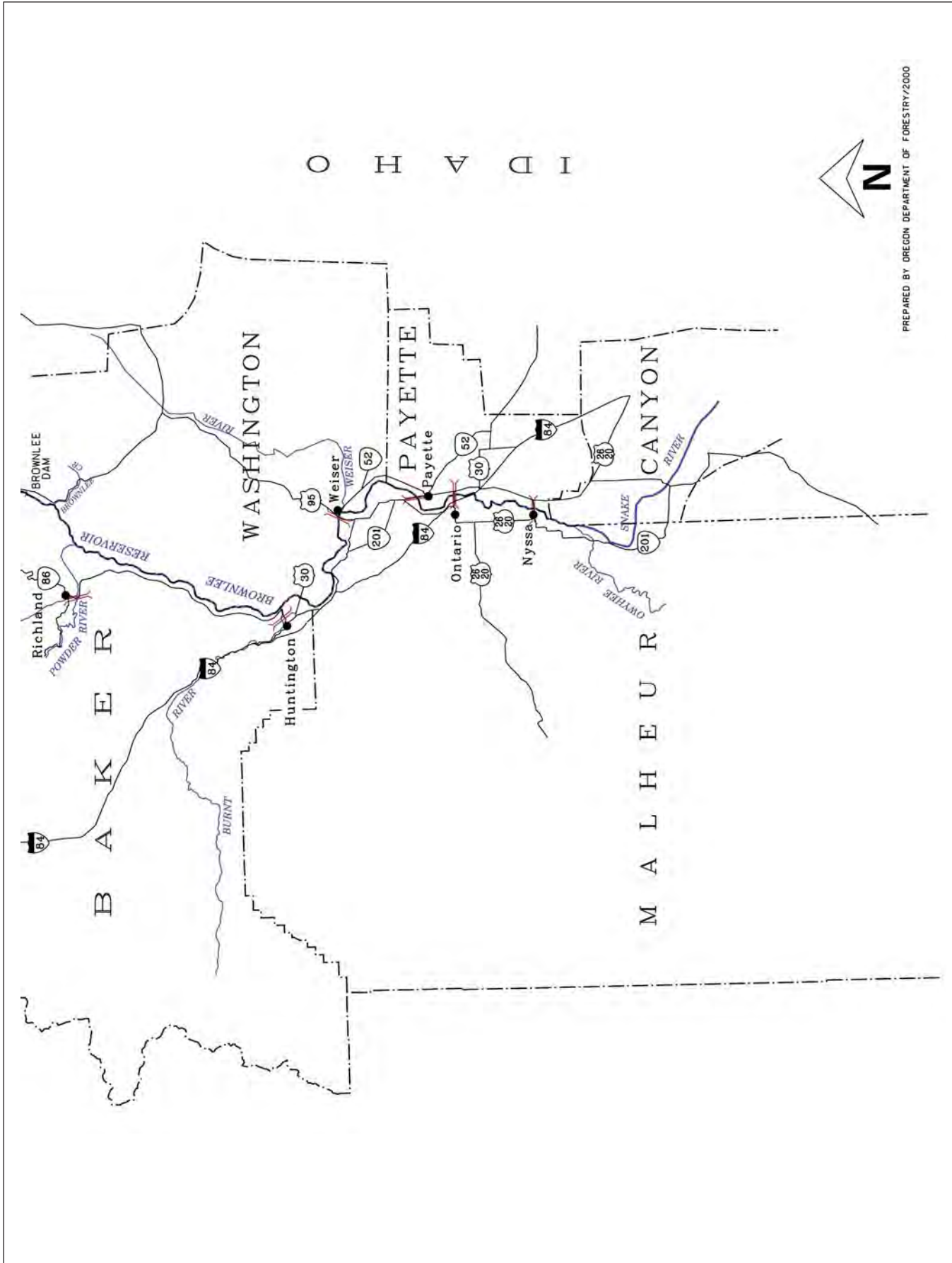
LEGEND



- ZONE BOUNDARY
- FALLS OR DAMS
- ▲ FISH WEIR
- BRIDGE
- OTHER LANDMARKS
- CLOSED ALL YEAR
- RAILROAD



PREPARED BY OREGON DEPARTMENT OF FORESTRY/2000



I D A H O



PREPARED BY OREGON DEPARTMENT OF FORESTRY/2000

Snake River Zone

Description:

The Snake River Zone is all the waters of the Snake River from the Oregon-Washington border upstream to the Oregon-Idaho border. The boundary between the Snake River and its tributaries is defined as a straight line across the mouths of all rivers. The Snake River Zone includes the portions of the Burnt and Powder rivers downstream of the Huntington-Richland Road near their mouths and includes the portion of Pine Creek downstream of the Oxbow Bridge.

Instructions:

1. Read the Special Regulations for this zone. Special Regulations apply to specific bodies of water or portions of water within a zone. If Specific references to a body of water, species, catch limits, length limits, seasons, or other specifications are not made in the Special Regulations for this zone, then zone regulations apply.
2. Read the following Regulations for the zone.
3. Always read the General Regulations, pages 9-14, which apply to all zones, for information about licenses; tags and permits; definitions; catch and possession limits; gear and bait restrictions; and harvest methods and hours, before going fishing.
4. Emergency or permanent rules adopted since January 1 may supersede these regulations. Anglers may call ODFW headquarters or regional offices at the numbers on page 5 of these regulations, or check the ODFW web site, www.dfw.state.or.us for these rules.

Regulations for this zone:

- Where the Snake River forms the boundary between Oregon and Idaho, the following rules apply:
 - a. License of either state is valid in the Snake River when angling from a floating device. However, when fishing tributaries, sloughs or from lands within either state, the angler must be licensed by the state where the waters (or land) are located.
 - b. Anglers must follow the rules of the licensing state.
 - c. Anglers are restricted to one daily catch limit, even if licensed by both states.
 - d. Anglers may launch and take out their boats from either state, regardless of licensing state.
- See Health Advisory on page 14.

Species Name	Catch Limits	Length Limits and Other Specifications	Season
Trout	6 per day, 2 daily limits in possession.	<ul style="list-style-type: none"> • No minimum length limit. • Only 1 trout over 20 inches may be taken per day, upstream of Hells Canyon Dam. • Closed to angling for bull trout. • Rainbow trout over 20 inches are considered steelhead downstream of Hells Canyon Dam. 	Open all year.
Salmon		<ul style="list-style-type: none"> • Closed. 	Closed.
Steelhead	3 per day.	<ul style="list-style-type: none"> • See Snake River entry from Oregon-Washington border upstream to Hells Canyon Dam. • Only adipose fin-clipped steelhead may be kept. • Restricted to barbless hooks for adipose fin-clipped steelhead. • No annual limit on adipose fin-clipped steelhead as long as the appropriate number of Hatchery Harvest Tags have been purchased to record the catch. 	Closed in all waters unless noted by species under Special Regulations.
Warmwater Game Fish: Largemouth and Smallmouth Bass	6 per day, 2 daily limits in possession.	<ul style="list-style-type: none"> • No more than 3 bass over 15 inches in length. 	Open all year.
Bluegill, Catfish, Crappie, Other Sunfish, Walleye and Yellow Perch	No limit.		
Other Fish: Sucker, Northern Pikeminnow, Carp, Sculpin, other Nongame Fish and Whitefish and Shad	No limit.		Open all year.
Sturgeon	Catch and release only.	<ul style="list-style-type: none"> • Restricted to single-point barbless hooks for sturgeon. • Sturgeon may not be removed from the water and must be released immediately unharmed. 	
Crayfish	100 per day, 2 daily limits in possession.	<ul style="list-style-type: none"> • An angling license is not required. 	Open all year.
Bullfrogs	No limit.	<ul style="list-style-type: none"> • An angling license is not required. 	



All trout, salmon and steelhead that are released must be unharmed and should not be removed from the water.

Snake River Zone

Special Regulations for this zone:

Water	Special Regulations
Snake River from Oregon-Washington border upstream to Hells Canyon Dam	<ul style="list-style-type: none"> • Open for adipose fin-clipped steelhead Jan. 1-April 30 and Sept. 1-Dec. 31. • Bass, no length limit. • Closed from Hells Canyon Dam downstream 400 feet to cable crossing. • See Health Advisory on page 14.
Hells Canyon Reservoir (Wallowa Co.)	<ul style="list-style-type: none"> • Bass, 12-inch minimum length.
Oxbow Reservoir (Baker Co.)	<ul style="list-style-type: none"> • Catch and release only for bass Jan. 1-June 30. • 2 bass per day. • Bass between 12 and 16 inches must be released.
Brownlee Reservoir including Snake River upstream to Oregon-Idaho border (Baker Co.)	<ul style="list-style-type: none"> • Powder River Arm from mouth upstream to Huntington-Richland Road Bridge requires an Oregon angling license. • Bass, 12-inch minimum length. • See Health Advisory on page 14.




All trout, salmon and steelhead that are released must be unharmed and should not be removed from the water.

State and Federal Law Requires Social Security Number Collection

Federal and state laws require ODFW to collect the social security number (SSN) of applicants for hunting and fishing licenses. These laws were enacted as part of a nation-wide effort to improve child support compliance.

Social security numbers will not be displayed on licenses or disclosed except as required by state or federal law. Instead, a Hunter/Angler ID number is printed on all licenses, tags, permits, etc. This is your permanent identification number and the primary number for identifying you in our system and maintaining your license history.

Bring any 2002 License or tag to any POS license agent when applying for 2003 licenses and tags. You will be quickly identified within the system and avoid delays.



Oregon's Turtles Need Your Help!

If you find a turtle, leave it alone. It is unlawful to intentionally harm a native turtle or to keep it in captivity. Oregon's native turtles (the Western pond turtle and the painted turtle) have declined in numbers. Causes of this decline include loss of both aquatic and terrestrial habitat as well as loss to non-native predators.

You can help turtles:

- Use artificial lures rather than bait where turtles occur when angling.
- If you hook a turtle, carefully remove the hook and release the turtle immediately. If you cannot unhook the turtle, call ODFW.
- Avoid angling near areas that turtles use for sunning, especially during April, May, and June. Sunning is important in spring for turtles to reproduce successfully.

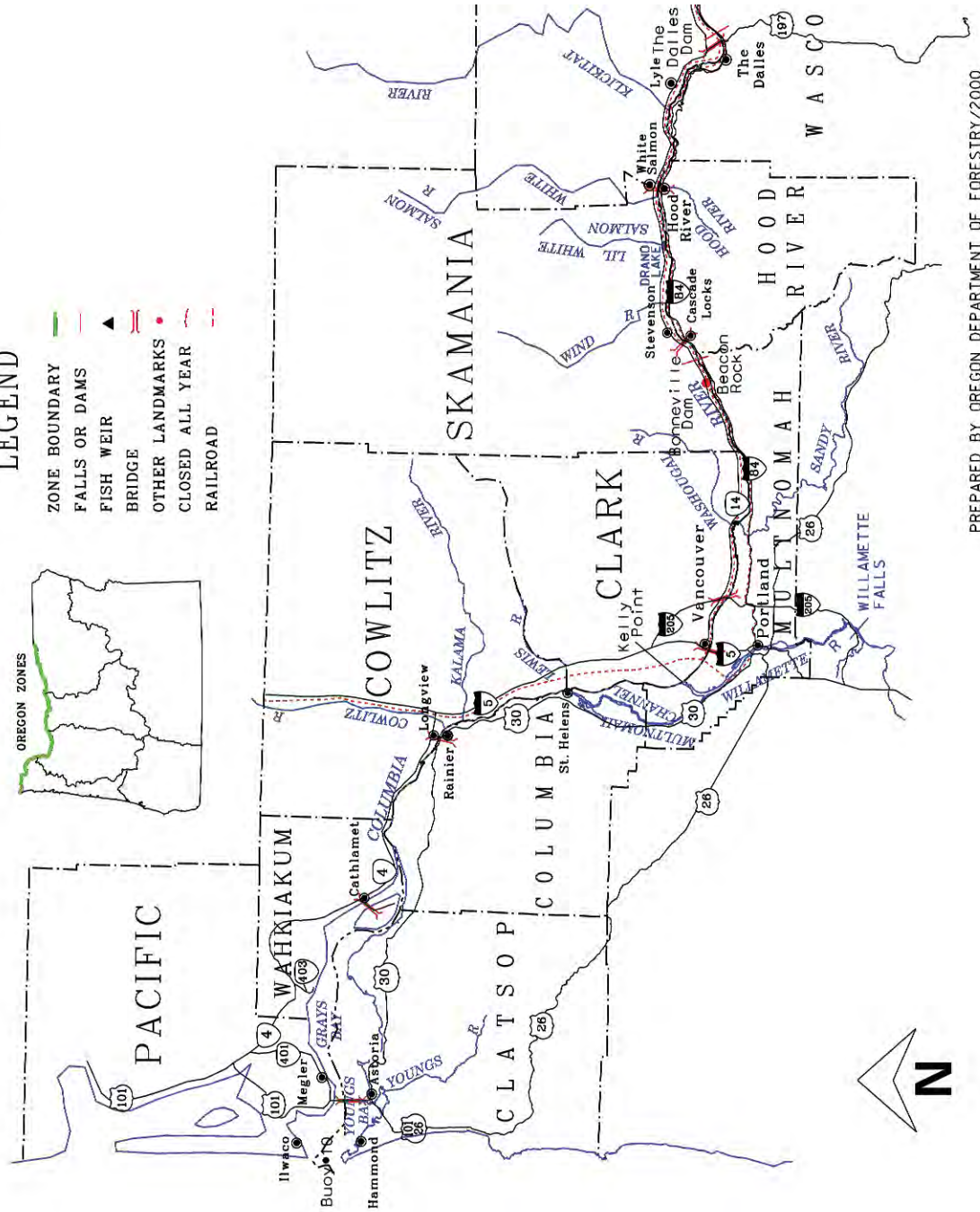
FOR MORE INFORMATION, CONTACT YOUR LOCAL ODFW OFFICE

Please don't litter.
It spoils the scenery, hurts wildlife, and results in the posting of private land.

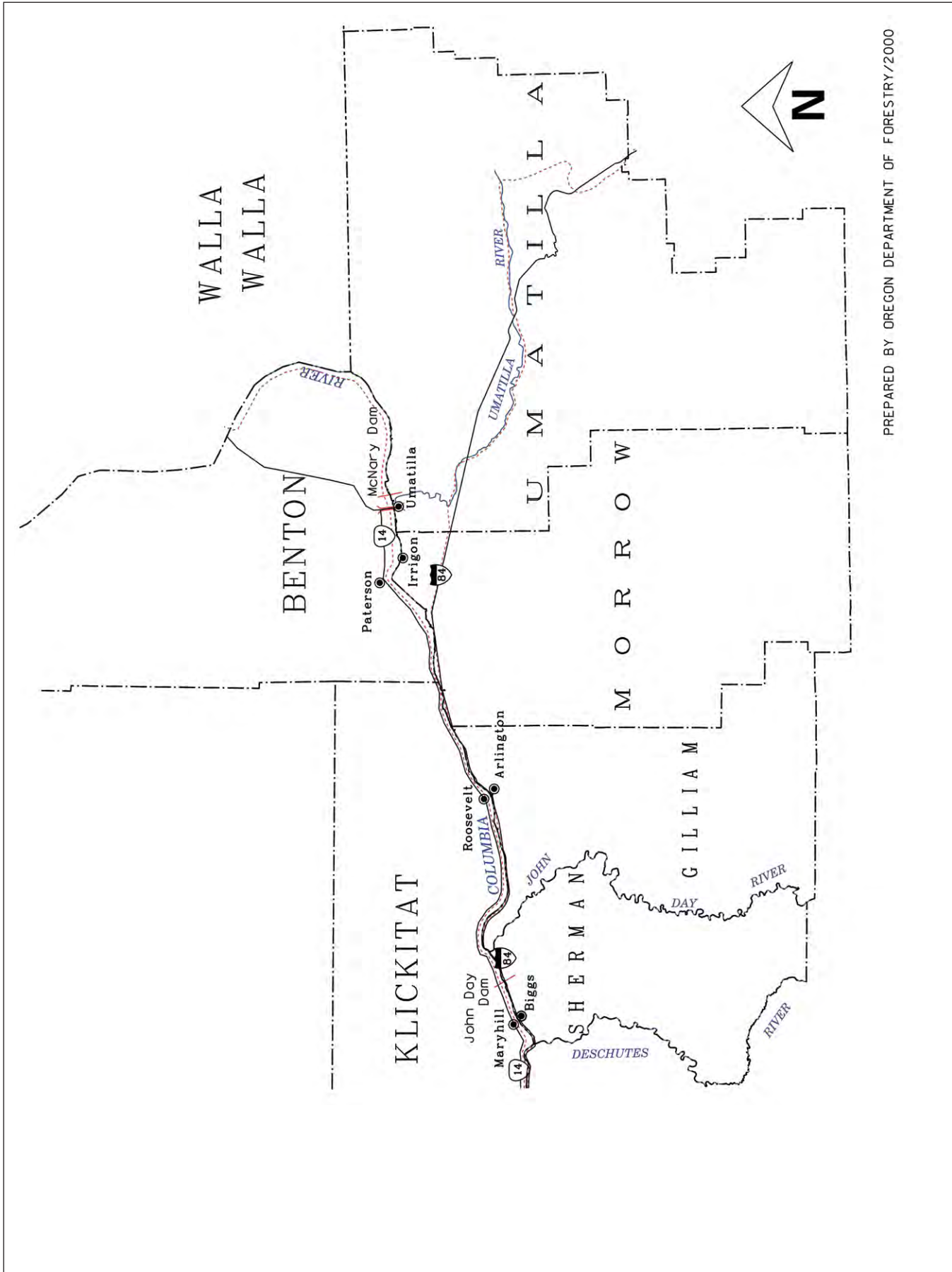
COLUMBIA RIVER ZONE

LEGEND

- ZONE BOUNDARY
- FALLS OR DAMS
- ▲ FISH WEIR
- BRIDGE
- OTHER LANDMARKS
- CLOSED ALL YEAR
- RAILROAD



PREPARED BY OREGON DEPARTMENT OF FORESTRY/2000



PREPARED BY OREGON DEPARTMENT OF FORESTRY/2000

Salmon-Trout Enhancement Program



- Over 28,000 Oregonians of all ages participated in over 1,600 individual projects last year, donating over 155,000 hours and \$250,000 to the protection, restoration and enhancement of the fishery resources of Oregon.
- If you wish to join in the efforts of thousands of Oregonians to recover our state's previous fisheries, contact your local ODFW fish district.



OREGON'S VOLUNTEERS WORKING TO PROTECT AND ENHANCE THE SALMON, TROUT AND OTHER FISH RESOURCES OF OUR STATE.

COLUMBIA RIVER ZONE

Description:

The Columbia River Zone is all waters of the Columbia River upstream from a north-south line through Buoy 10 at the river mouth and includes those portions of tributaries (including lakes) downstream from the main line railroad bridges near the tributaries' mouths except for the Willamette (including Multnomah Channel), Sandy, Hood, Deschutes and Umatilla river systems. The Columbia River Zone includes downstream from Hwy. 730 on the Umatilla River and from Interstate 84 on the Deschutes River. The boundary is a straight line across the mouths of the Willamette (including Multnomah Channel), Sandy and Hood rivers.

Oregon and Washington state waters are defined by the state line which lies within the waters of the Columbia River. In the area from the mouth upstream to Altoona, WA (river mile 24), the state line is near the Washington shore. In the area from Altoona, WA upstream to above McNary Dam (except near mainstem dams) the state line is in the middle of the ship channel.

Instructions:

1. Read the Special Regulations for this zone. Special Regulations apply to specific bodies of water or portions of water within a zone. If specific references to a body of water, species, catch limits, length limits, seasons, or other specifications are not made in the Special Regulations for this zone, then zone regulations apply.
2. Read the following Regulations for the zone.
3. Always read the General Regulations, pages 9-14, which apply to all zones, for information about licenses; tags and permits; definitions; catch and possession limits; gear and bait restrictions; and harvest methods and hours, before going fishing.
4. Emergency or permanent rules adopted since January 1 may supersede these regulations. Anglers may call ODFW headquarters or regional offices at the numbers on page 5 of these regulations, or check the ODFW web site, www.dfw.state.or.us for these rules.

Regulations for this zone:

1. In the Columbia River where it forms the state boundary line, not including tributaries, sloughs and lands, the following rules apply:
 - a. License and tags of either state are valid except when the other state's season is **closed**;
 - b. Anglers must follow the rules of the state in which they are fishing;
 - c. Anglers are restricted to one daily catch and one annual sturgeon catch limit from the Columbia River, even if licensed in Oregon and Washington;
 - d. Anglers that are residents of either Oregon or Washington may launch or take out their boats from either shore, regardless of which state license they hold;
 - e. Anglers that are **not** a resident of either Oregon or Washington must possess a nonresident license for the state in which they are landing.
2. When fishing on tributaries, sloughs or from the land of a state, the angler must be licensed by that state and obey all angling regulations of that state.
3. **NOTE:** Mainstem Columbia River fisheries for salmon, steelhead and sturgeon are co-managed by the Oregon and Washington Departments of Fish and Wildlife and the four Treaty Tribes, represented by the Columbia River Inter-Tribal Fish Commission. Based on discussions among the co-management agencies, Oregon may adopt in-season changes to sport fishery regulations in the Columbia River. Regulation changes can occur on short notice and will be made available to ODFW field offices, the news media and license agents. Anglers should check the status of regulations prior to fishing the Columbia River.

Species Name	Catch Limits	Length Limits and Other Specifications	Season
Trout	2 per day, 2 daily limits in possession.	<ul style="list-style-type: none"> • 12-inch minimum length. • Rainbow trout over 20 inches are considered steelhead. • Only fin-clipped cutthroat trout may be kept. • Closed to angling for bull trout. 	Open Jan. 1 - March 31 and May 24 - Dec. 31.
Salmon and Steelhead	In the aggregate: 2 adult salmon or steelhead per day, 20 per year. 5 jacks per day, 2 daily jack limits in possession.	<ul style="list-style-type: none"> • Only adipose fin-clipped steelhead may be kept. • Closed for chum salmon. • See Special Regulations in Columbia River Zone to determine where harvest of any chinook, coho or sockeye salmon is allowed. Harvest of nonadipose fin-clipped steelhead is not allowed in the Columbia River Zone. • There is no annual limit for adipose or otherwise fin-clipped salmon or adipose fin-clipped steelhead as long as the appropriate number of Hatchery Harvest Tags have been purchased to record the catch. • NOTE: Changes to salmon regulations for the Columbia River system are printed in May and are available at ODFW offices or from license agents. Check for new regulations before you fish. 	Closed in all waters unless noted by species under Special Regulations.
Warmwater Game Fish: Largemouth and Smallmouth Bass	5 per day, 2 daily limits in possession.	<ul style="list-style-type: none"> • No more than 3 bass over 15 inches in length. 	Open all year.
Striped Bass	2 per 24 hours; 2 daily limits in possession.	<ul style="list-style-type: none"> • 30-inch minimum length. 	Open all year.



All trout, salmon and steelhead that are released must be unharmed and should not be removed from the water.

COLUMBIA RIVER ZONE

Species Name	Catch Limits	Length Limits and Other Specifications	Season
Warmwater Game Fish (con't) Bluegill, Catfish, Crappie, other Sunfish and Yellow Perch	No limit.		Open all year.
Walleye	10 per day, 2 daily limits in possession	<ul style="list-style-type: none"> No more than 5 per day over 18 inches and only one may be over 24 inches. 	
Other Fish: Sturgeon	1 per day, 10 per year.	<ul style="list-style-type: none"> See next page for tag return information. 42-inch minimum and 60-inch maximum length from river mouth upstream to The Dalles Dam. 48-inch minimum and 60-inch maximum length from The Dalles Dam upstream to Oregon-Washington border. All oversize, undersize, and unwanted legal size sturgeon must be released immediately unharmed into the water. Oversize sturgeon cannot be removed totally or in part from the water. Restricted to single-point barbless hooks for sturgeon. Catch and release of sturgeon may continue after taking the daily or annual limit or when quota is reached. 	Open all year, except as noted under Special Regulations. NOTE: Sturgeon fisheries are managed on a quota basis. Anglers should check the status of regulations prior to fishing.
Northern Pikeminnow, Carp, Sucker, Chub, Sculpin, other Nongame Fish and Whitefish and Shad	No limit	<ul style="list-style-type: none"> Shad angling closed from Buoy 10 line upstream to Bonneville Dam April 1-May 15. 	
Smelt	First 25 pounds per day.	<ul style="list-style-type: none"> An angling license is not required. Separate container for each dipper. 25 pounds per dipper while in dipping area. 	Open all year.
Crayfish	100 per day, 2 daily limits in possession.	<ul style="list-style-type: none"> An angling license is not required. 	
Bullfrogs	No limit.	<ul style="list-style-type: none"> An angling license is not required. 	
Marine Fish and Marine Shellfish	See Marine Zone pages 91-97.		See Marine Zone. pages 91-97.

Special Regulations for this zone:

Water	Special Regulations
Columbia River: 1. Buoy 10 line upstream to a line projected from Rocky Point on the Washington bank through red buoy 44 to the navigation light at Tongue Point on the Oregon bank.	<ul style="list-style-type: none"> Closed for trout. Open for adipose fin-clipped steelhead Jan. 1-March 31 and Aug. 1-Dec. 31. Open for adipose fin-clipped chinook salmon and adipose fin-clipped coho salmon Jan. 1-March 31. Open for chinook salmon and adipose fin-clipped coho Aug. 1-Dec. 31, except only adult chinook and adult adipose-clipped coho salmon may be kept Aug. 1-Sept. 30. Minimum sizes for adult salmon are 24 inches for chinook and 16 inches for coho. The Columbia River South Jetty is open to salmon fishing seven days a week when the fall Buoy 10 or adjacent ocean salmon fishery is open. Before Aug. 1 barbless hooks are required. See Health Advisory on page 14.
2. A line projected from Rocky Point on the Washington bank through red buoy 44 to the navigation light at Tongue Point on the Oregon bank upstream to I-5 Bridge.	<ul style="list-style-type: none"> Open for adipose fin-clipped chinook salmon, adipose fin-clipped coho salmon, and adipose fin-clipped steelhead Jan. 1-March 31. Open for adipose fin-clipped jack chinook salmon, adipose fin-clipped steelhead and for sockeye salmon May 16-July 31. Open for chinook salmon, adipose fin-clipped coho salmon and adipose fin-clipped steelhead Aug. 1-Dec. 31. Angling from Big Creek railroad trestle bridge near mouth closed Sept. 1-30. See Health Advisory on page 14.
3. I-5 Bridge upstream to Bonneville Dam	<ul style="list-style-type: none"> Open for adipose fin-clipped steelhead Jan. 1-March 31 and June 16-Dec. 31. Open for adipose fin-clipped jack chinook salmon and for sockeye salmon June 16-July 31. Open for chinook and adipose fin-clipped coho salmon Aug. 1-Dec. 31. Closed: <ol style="list-style-type: none"> Between markers located 150 feet upstream and 450 feet downstream from the mouth of Tanner Creek out to center of the Columbia River Aug. 16-Oct. 15; Inside the south navigation lock at Bonneville Dam from a marker on the westernmost point of Robins Island to a marker on the Oregon mainland shore.

(Columbia River continued on next page)

COLUMBIA RIVER ZONE

Water	Special Regulations
Columbia River 3. I-5 Bridge upstream to Bonneville Dam (continued)	<ul style="list-style-type: none"> Bank angling prohibited: <ol style="list-style-type: none"> From Bradford Island below Bonneville Dam from south shore between the dam and a line perpendicular to the shoreline marker at west end of riprap and from north shore between fishway entrance and a line perpendicular to the shoreline marker 850 feet downstream; From Robins Island below Bonneville Dam downstream to a line perpendicular to the shoreline marker on mooring cell. Angling from a floating device or using a floating device to set lines is prohibited in the area between Bonneville Dam and a line crossing the river downstream from the dam marked by a sign on the Oregon shore at the western-most tip of Robins Island to a sign approximately 50 feet upstream of the Hamilton Island boat ramp on the Washington shore (USACE Boat Restricted Zone). Angling for sturgeon from a floating device is prohibited from Beacon Rock upstream to Bonneville Dam May 1-July 15. Angling for salmon from a floating device is prohibited from Beacon Rock upstream to Bonneville Dam Nov. 1-Dec. 31.
4. Bonneville Dam upstream to Oregon/Washington border located upstream of McNary Dam	<ul style="list-style-type: none"> See Health Advisory on page 14. Closed for trout. Open for adipose fin-clipped steelhead Jan. 1-March 31 and June 16-Dec. 31. Open for adipose fin-clipped jack chinook salmon and for sockeye salmon June 16-July 31. Open for chinook and coho salmon Aug. 1-Dec. 31. Open for sturgeon retention Jan.1-until quota reached, catch and release may continue after quota reached. When angling for salmon and adipose fin-clipped steelhead, a single point hook is required for all nonbuoyant lures. Nonbuoyant lures sink in freshwater. Closed. <ol style="list-style-type: none"> Bonneville Dam upstream to a line across the river 1,000 feet from the dam as indicated by USACE signs; Interstate Hwy. 197 bridge at The Dalles upstream to the upper line of The Dalles Dam, except bank angling is permitted upstream from the highway bridge for 1,100 feet to the cyclone fence; John Day Dam downstream about 3,000 feet except that bank angling is permitted up to 600 feet below the fishway entrance; From a floating device in USACE designated hazard zones above and below McNary Dam.
Benson Lake (Multnomah Co.)	<ul style="list-style-type: none"> Open for trout, warmwater game and other fish the entire year. 5 trout per day, 8-inch minimum length.
Eagle Creek upstream to main line railroad bridge (Hood River Co.)	<ul style="list-style-type: none"> Open for chinook and coho salmon and adipose fin-clipped steelhead consistent with regulations for the Columbia River from Bonneville Dam upstream to Oregon/Washington border. See Central Zone (page 58) for the area upstream from the main line railroad bridge.
Herman Creek upstream to main line railroad bridge (Hood River Co.)	<ul style="list-style-type: none"> Open for chinook and coho salmon and adipose fin-clipped steelhead consistent with regulations for the Columbia River from Bonneville Dam upstream to Oregon/Washington border; except Closed Aug.16-Nov. 30; except that area west of the peninsula up to the Lower Herman Creek Pond structure open through Dec. 31. An Oregon license and tag are required when angling in an area defined by a line running from the northwest corner of the jetty due south to a marker on the south shore and east into the lagoon. See Central Zone (page 58) for the area upstream from the main line railroad bridge.
Plympton Creek upstream to main line railroad bridge (Clatsop Co.)	<ul style="list-style-type: none"> Open for chinook and adipose fin-clipped coho salmon and adipose fin-clipped steelhead consistent with regulations for the Columbia River from the Rocky Point-Tongue Point line upstream to I-5 Bridge, except Closed Sept. 1-30. See Northwest Zone (page 28) for the area upstream from the main line railroad bridge.

(continued on next page)

PLEASE RETURN STURGEON TAGS

THEY PROVIDE IMPORTANT BIOLOGICAL INFORMATION

Mail to: **WDFW**
 P.O. Box 999
 Vancouver, WA 98604

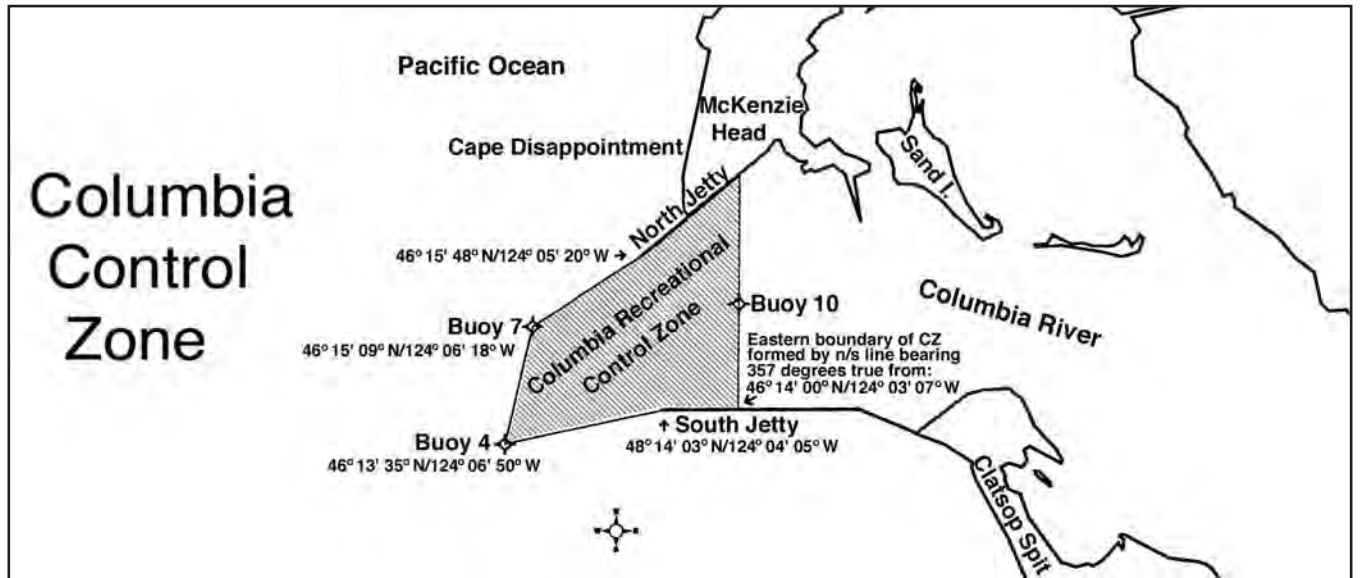
or **ODFW**
 17330 SE Evelyn St.
 Clackamas, OR 97015

Do not remove tags from fish not being retained, but record:

- ▶ Tag number and color
- ▶ Date and location of catch
- ▶ Fish length
- ▶ Your name and address



Water	Special Regulations
Bridal Veil, Wahkeena, Multnomah, Horsetail, Oneonta and Tanner creeks upstream to the main line railroad bridge (Multnomah Co.)	<ul style="list-style-type: none"> Open for chinook salmon, adipose fin-clipped coho salmon and adipose fin-clipped steelhead consistent with regulations for the Columbia River from I-5 Bridge upstream to Bonneville Dam except Closed Aug. 16-Nov. 30. See Willamette Zone (page 45) for the areas upstream from the mainline railroad bridge.
Wahkeena Pond (Multnomah Co.)	<ul style="list-style-type: none"> Open for trout, warmwater game and other fish entire year. 5 trout per day, 8-inch minimum length.
Youngs Bay Select Area (Clatsop Co.) (see map on page 90)	<ul style="list-style-type: none"> Open for adipose fin-clipped steelhead, chinook salmon and adipose fin-clipped coho salmon entire year.
Tongue Point/South Channel Select Area (see map on page 89)	<ul style="list-style-type: none"> Open for adipose fin-clipped steelhead, chinook salmon and adipose fin-clipped coho salmon entire year.
Blind Slough/Knappa Slough Select Area (Clatsop Co.) (see map on page 90)	<ul style="list-style-type: none"> Open for adipose fin-clipped steelhead, chinook salmon and adipose fin-clipped coho salmon entire year.



Did You Know!

A Large Vessel:

- Can travel one mile in four minutes or less?
- Cannot stop to avoid a collision without running aground or causing serious damage?
- Is very restricted to its ability to maneuver?
- Can draw a smaller vessel into its sides or capsize it with its wake?

Federal Law Says:

- Any vessel engaged in fishing may not impede a vessel restricted to the channel.

- Any vessel may not cross a navigational channel if it impedes a vessel restricted to that channel.

You Should:

- Be aware of all vessel traffic in your area at all times.
- Move out of the channel when an approaching vessel gets to within one mile of you.
- Stay 100 yards away from the sides and stern of all large vessels.

Remember: If you can't see the pilot house, the pilot can't see you.

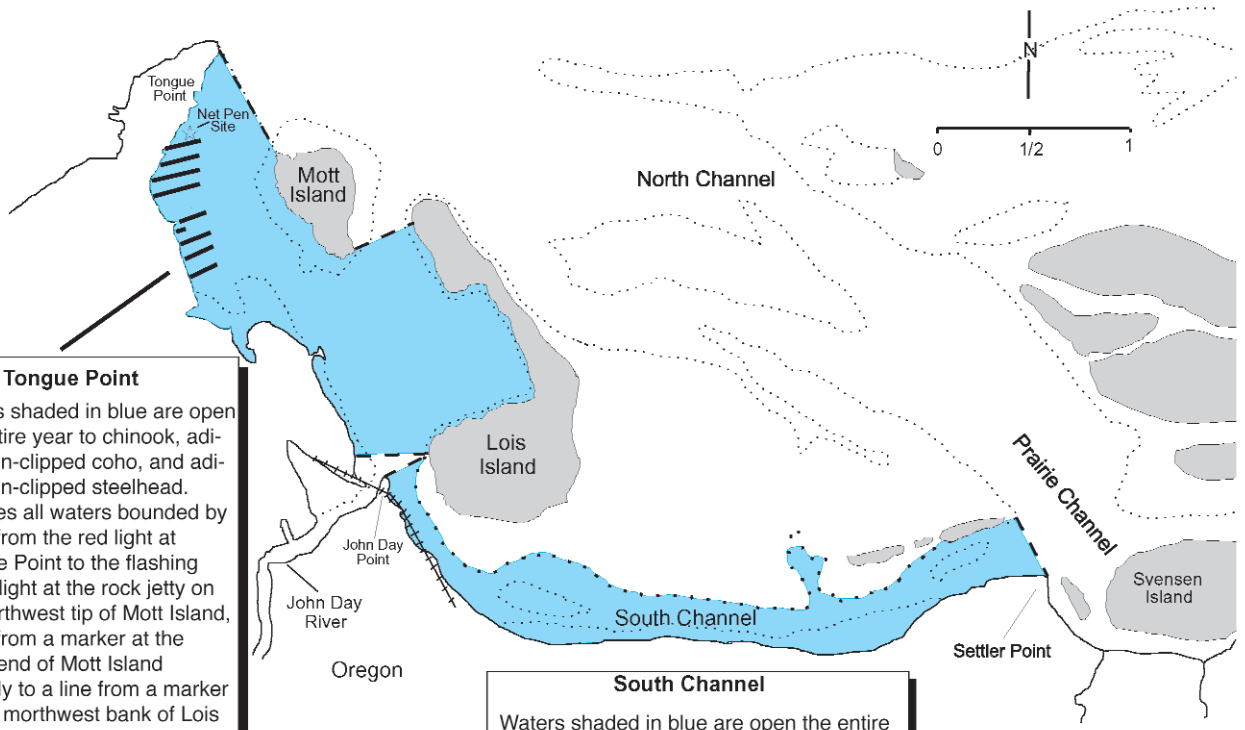
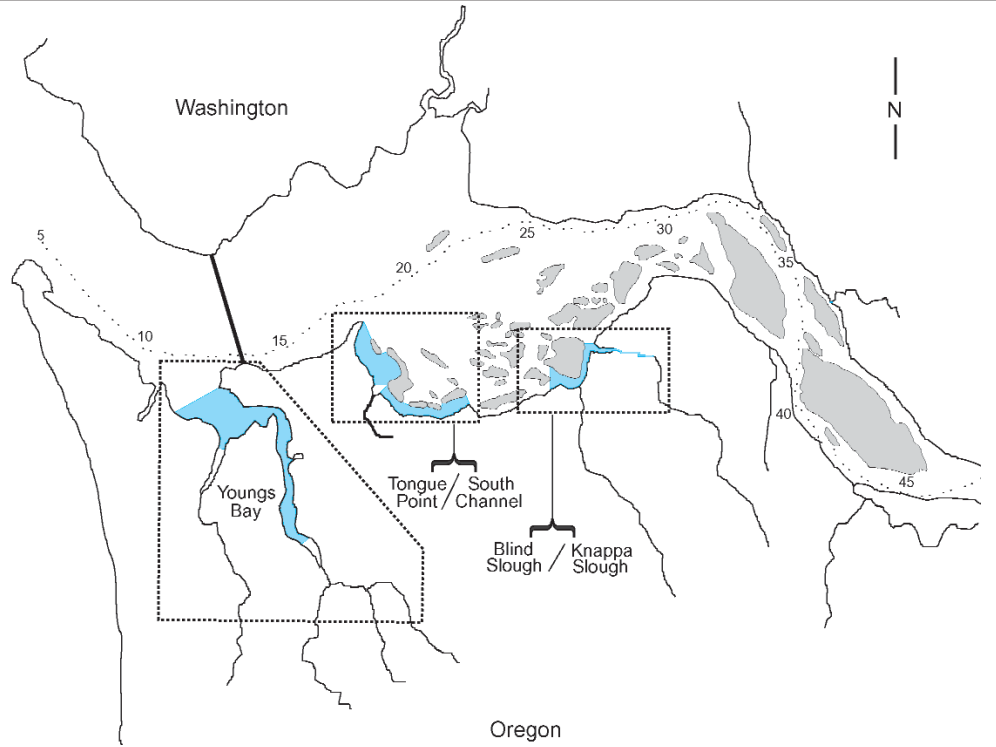
This agency receives federal financial assistance in Sport Fish and/or Wildlife Restoration and prohibits discrimination on the basis of race, color, national origin, age, sex or disability.

If you believe that you have been discriminated against as described above in any program, activity, or facility, or if you desire further information, please contact ADA Coordinator, Oregon Dept. of Fish and Wildlife, P.O. Box 59, Portland, OR 97207, (503) 872-5262, or write Office for Human Resources, U.S. Fish and Wildlife Service, Department of the Interior, Washington, D.C. 20240.



**Columbia River
Select Areas**

Chinook and coho returning to these areas are locally released netpen fish that are intended to provide maximum local harvest opportunity. Previous fisheries have shown only minimal interception of nonlocal stocks. Blue shaded areas are open the entire year to chinook, adipose fin-clipped coho, and adipose fin-clipped steelhead. See following maps of specific sites.

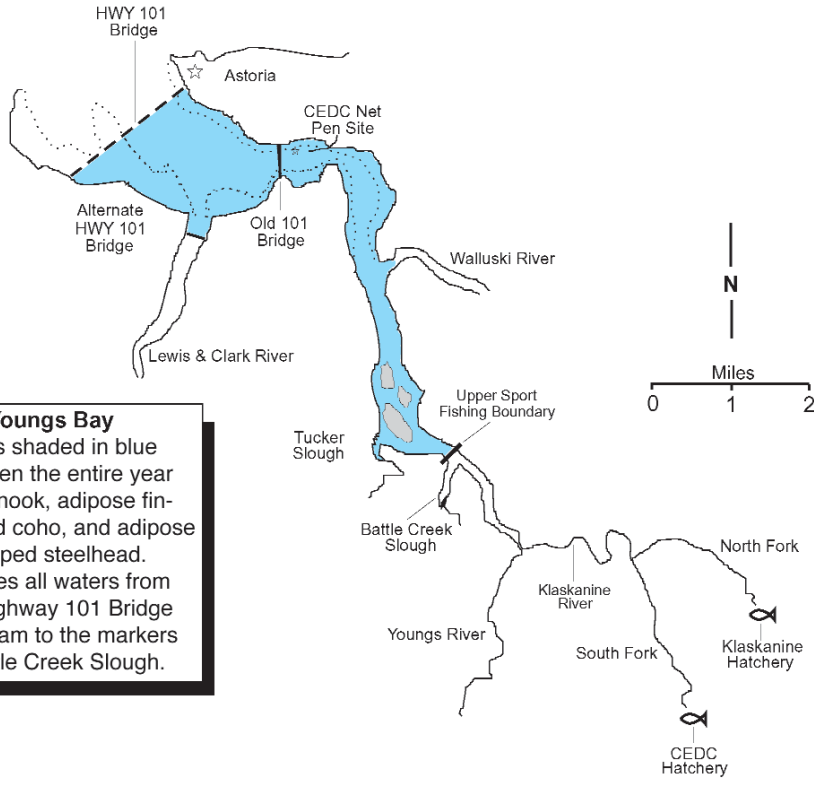


Tongue Point

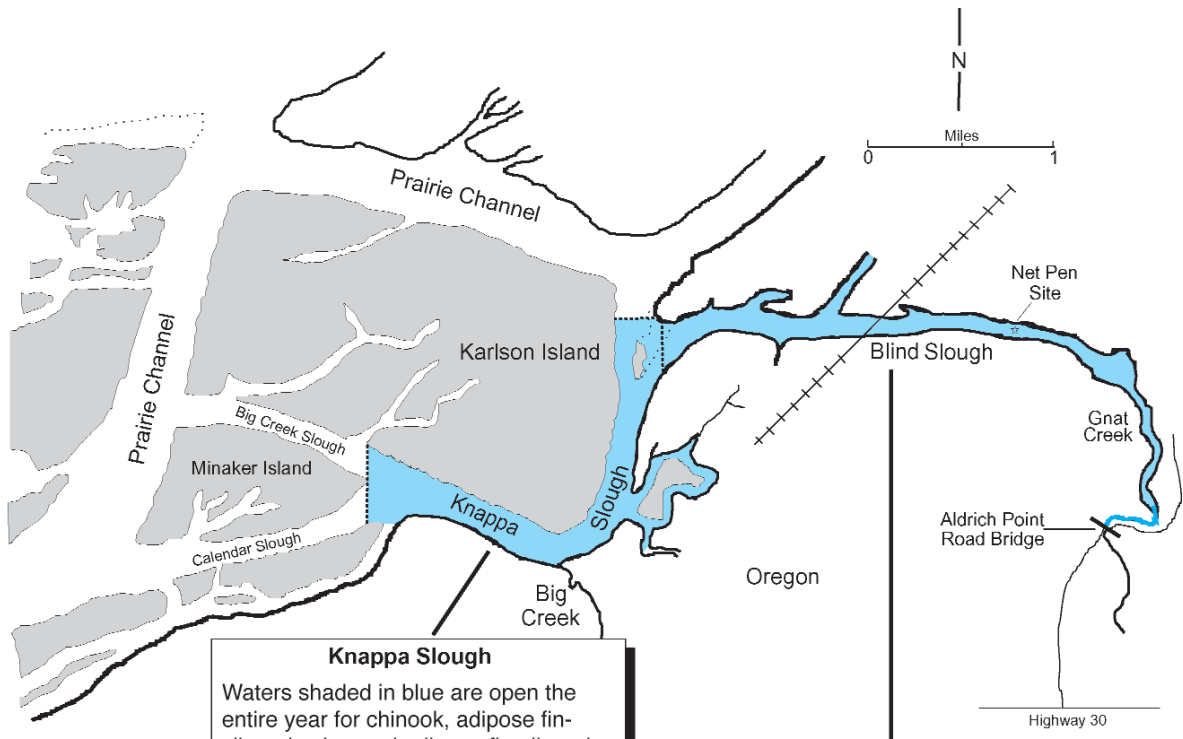
Waters shaded in blue are open the entire year to chinook, adipose fin-clipped coho, and adipose fin-clipped steelhead. Includes all waters bounded by a line from the red light at Tongue Point to the flashing green light at the rock jetty on the northwest tip of Mott Island, a line from a marker at the south end of Mott Island easterly to a line from a marker on the northwest bank of Lois Island, and a line from a marker on the southwest end of Lois Island due westerly to a marker on the opposite bank.

South Channel

Waters shaded in blue are open the entire year for chinook, adipose fin-clipped coho, and adipose fin-clipped steelhead. Includes all waters bounded by a line from a marker on John Day Point through green buoy "7" to a marker on the southwest end of Lois Island and a line from a marker on Settler Point northwesterly to flashing red marker "10" thence northwesterly to a marker on the sand bar defining the terminus of South Channel.



Youngs Bay
 Waters shaded in blue are open the entire year for chinook, adipose fin-clipped coho, and adipose fin-clipped steelhead. Includes all waters from the Highway 101 Bridge upstream to the markers at Battle Creek Slough.



Knappa Slough
 Waters shaded in blue are open the entire year for chinook, adipose fin-clipped coho, and adipose fin-clipped steelhead. Includes waters bounded by markers at the mouth of Blind Slough and a marker on the northeasterly end of Karlson Island and a north-south line defined by a marker on the eastern end of Minaker Island to markers on Karlson Island and on the Oregon Shore.

Blind Slough
 Waters shaded in blue are open the entire year for chinook, adipose fin-clipped coho, and adipose fin-clipped steelhead. Includes waters from markers at the mouth of Blind Slough upstream to Aldrich Point Road Bridge.

MARINE ZONE

Description:

The Marine Zone consists of the Pacific Ocean, coastal bays, and beaches.

Instructions:

1. Read the Special Regulations for this zone. [Special Regulations apply to specific bodies of water or portions of water within a zone. If specific references to a body of water, species, catch limits, length limits, seasons, or other specifications are not made in the Special Regulations for this zone, then zone regulations apply.](#)
2. Read the following Regulations for the zone.
3. Always read the General Regulations, pages 9-14, which apply to all zones, for information about licenses; tags and permits; definitions; catch and possession limits; gear and bait restrictions; hook and weight regulations; and harvest methods and hours, before going fishing.
4. Emergency or permanent rules adopted since January 1 may supersede these regulations. Anglers may call ODFW headquarters or regional offices at the numbers on page 5 of these regulations, or check the ODFW web site, www.dfw.state.or.us for these rules.

Regulations for this zone:

1. The ocean is separated from rivers and bays by:
 - a. Normal high tide lines along coastal beaches, where there are no jetties;
 - b. The ends of the jetties, where they exist, except for the Columbia River;
 - c. A north-south line running through Buoy 10 in the Columbia River.
2. License requirements for this zone are:
 - a. An Oregon angling license is required to angle for or land marine fish except smelt;
 - b. No license is required to harvest shellfish or other marine invertebrates, except for permits listed under abalone, clams, mud and ghost shrimp, and intertidal invertebrates in the following table. Contact ODFW Newport 541-867-4741, Charleston 541-888-5515, or Astoria 503-325-2462 for information.
3. Persons coming ashore in Oregon with ocean caught fish or shellfish are subject to all Oregon sport fishing and licensing regulations.
4. All areas are open except those areas listed under Special Regulations or **closed** by a Public Health Advisory.
5. Oregon Dept. of Agriculture Public Health Advisory for shellfish:
 - a. Any estuary or beach with a health advisory will be **closed** immediately until the advisory is removed;
 - b. For current information concerning shellfish health advisories, call 503-986-4728.
6. Barbed hooks are allowed when angling for marine fish except as noted for salmon and steelhead.

Species Name	Daily Catch Limits	Harvest Methods and Other Specifications	Season
Marine Fish: Herring, Anchovy, Smelt and Sardine	25 pounds in aggregate (total)	<ul style="list-style-type: none"> • May be taken by dip net, cast net, angling and herring jigs. • Herring jigs may have any number of hooks. 	Waters are open all year, 24 hours per day except as noted under Other Specifications (this table) or Special Regulations
Lingcod (including green colored lingcod)	2 fish	<ul style="list-style-type: none"> • 24-inch minimum length for lingcod. • 15-inch minimum length for cabezon. • May be taken by angling, hand, bow and arrow, spear, gaff hook, snag hook and herring jigs. • Unlawful to mutilate so the size or species cannot be determined prior to landing, or to transport mutilated fish across state waters. 	
Rockfish, ("sea bass," "snapper"), Greenling ("sea trout"), Flounder, Sole, Cabezon and other marine species not listed.	*10 fish in aggregate (total), including only 1 canary rockfish, 1 yelloweye rockfish, and 1 Pacific halibut during authorized seasons (see section on Pacific halibut below). Retention of yelloweye rockfish and canary rockfish prohibited during open all-depth halibut days if Pacific halibut are onboard vessel.		
Tuna, Surfperch, and Sanddab	25 fish in aggregate (total)	<ul style="list-style-type: none"> • May be taken by angling. • 30-inch minimum length for striped/hybrid bass. 	
Striped Bass and/or Hybrid Bass	2 fish in 24 consecutive hours		
Sturgeon	1 per day, 10 per year	<ul style="list-style-type: none"> • Minimum length 42 inches, maximum length 60 inches. 	Open all year
Salmon and Steelhead	<ul style="list-style-type: none"> • Ocean salmon and steelhead seasons and restrictions are set each April by the Pacific Fishery Management Council (PFMC). Regulations are published each May and are available from license agents. • See Northwest Zone, Tillamook Bay for description of closure off Tillamook Bay. • Single-point, barbless hooks required, except in coastal bays, or as noted in Special Regulations. • NOTE: Regulations may change on short notice during the season. Changes are available from license agents and news media. 		
Pacific Halibut	1 fish - the first fish taken 32 inches or longer	<ul style="list-style-type: none"> • Catch limits and seasons are set in March by the National Marine Fisheries Service. Regulations are published in May and are available at license agents. • May be taken by angling with single line, no more than 2 hooks; and by spear. 	



All trout, salmon and steelhead that are released must be unharmed and should not be removed from the water.

MARINE ZONE

Species Name	Daily Catch Limits	Harvest Methods and Other Specifications	Season
Shellfish and Marine Invertebrates: Abalone	1 abalone, 5 per year.	<ul style="list-style-type: none"> 8-inch minimum length. May be taken by abalone iron only. Special permit required, see Regulations for this zone, item 2. 	Waters are open all year, 24 hours per day except as noted under Other Specifications (this table) or Special Regulations.
Clams: Razor Clams	First 15 taken.	<ul style="list-style-type: none"> May be taken by hand or hand-powered tools. Clatsop County beaches north of Tillamook head are Closed to razor clams July 15-Sept. 30. Unlawful to remove clams from the shell before leaving the clamming area. Each digger must have own container, dig own clams, and may not possess more than one limit of clams while in clamming area except under a Disabled Clam Digging Permit. See Licenses, Tags and Permits, page 9. Unbroken butter, cockle, or littleneck clams may be returned only in immediate digging area. All other clams must be retained regardless of size or condition. 	
Bay Clams: Butter, Littleneck, Cockle and Gaper	20 clams, of which 12 may be gaper clams.		
Softshell and others	First 36 taken.		
Mussels	72 mussels.	<ul style="list-style-type: none"> May be taken by hand or hand-powered tools. 	
Scallops	24 scallops.		
Piddocks (Rock Oysters)	First 36 taken.	<ul style="list-style-type: none"> First 36 piddocks taken regardless of size or condition. 	
Shrimp (edible)	20 lb. in the shell.	<ul style="list-style-type: none"> May be taken by traps, pots or rings. 	
Sand Crabs, Mole Crabs, Kelp Worms, Mud and Ghost Shrimp (Bait)	No limit.	<ul style="list-style-type: none"> May be taken by hand or hand-powered tools. Permit required to harvest mud and ghost shrimp by mechanical methods. See Regulations for this zone, item 2. 	
Crabs: Dungeness Crab	12 male crabs, minimum size is 5-3/4 inches.	<ul style="list-style-type: none"> May be taken using crab rings, pots, or baited lines, (limited to 3 rings, pots or lines per person); by hand; dip net; or rake. Pots may be left overnight. Female Dungeness crabs may not be kept. Size is measured in a straight line across the back (caliper measurement) immediately in front of, but not including the points. See drawing on next page. Undersize and female Dungeness crabs and unwanted red rock crabs must be immediately released unharmed. No holding pots or live boxes in ocean. No more than 1 daily catch limit per landing and no more than 2 daily catch limits in possession. Crabs may not be mutilated so that sex, size or species cannot be determined prior to landing. Mutilated crabs may not be transported across state waters. 	
Red Rock Crab	24 crabs, any size or sex.		
Oysters	No take allowed.	<ul style="list-style-type: none"> Harvest of native oysters prohibited. All cultured oysters are private property and may not be taken without owner's permission. 	Closed to the take of oysters.
Starfish, Urchins, Snails, Shore Crabs, and all Other Marine Invertebrates	10 in aggregate.	<ul style="list-style-type: none"> May be taken by hand or hand-powered tools. Unwanted marine invertebrates must be released alive. 	Waters are open all year, 24 hours per day except as noted under Other Specifications or Special Regulations.

Special Regulations for this zone:

Area	Special Regulations
Marine Gardens: 1. Haystack Rock (Cannon Beach) 2. Cape Kiwanda 3. Otter Rock 4. Yaquina Head	<ul style="list-style-type: none"> Closed to take of shellfish and marine invertebrates, except: <ol style="list-style-type: none"> Single mussels may be taken for bait; Razor clams may be taken at Cape Perpetua. <p style="text-align: right;">(Marine Gardens cont'd next page)</p>









MARINE ZONE

Area	Special Regulations
Marine Gardens (con't): 5. Yachats 6. Cape Perpetua 7. Harris Beach	<ul style="list-style-type: none"> • Closed to take of shellfish and marine invertebrates, except: <ol style="list-style-type: none"> a. Single mussels may be taken for bait; b. Razor clams may be taken at Cape Perpetua. • See maps on pages 94-96.
Subtidal Research Reserves 1. Pirate Cove (Depoe Bay) 2. Gregory Point	<ul style="list-style-type: none"> • Closed to take of shellfish and marine invertebrates. • Scientific take permits may be issued for scientific and educational purposes. • See maps on pages 94-96.
Intertidal Research Reserves 1. Boiler Bay 2. Neptune State Park 3. Cape Arago (Area B) 4. Brookings	<ul style="list-style-type: none"> • Closed to take of shellfish and marine invertebrates, except abalone, clams, Dungeness crab, red rock crab, mussels, piddocks, scallops and shrimp (edible or bait) may be taken. • Scientific take permits may be issued for scientific and educational purposes. • See maps on pages 94-96.
Intertidal Research Reserves 1. Cape Arago (Areas A and C)	<ul style="list-style-type: none"> • Closed to take of all shellfish and marine invertebrates. • Scientific take permits may be issued for scientific and educational purposes. • See maps on pages 94-96.
Habitat Refuges 1. Whale Cove (Lincoln Co.)	<ul style="list-style-type: none"> • Closed to take of marine fish, shellfish and invertebrates. • See map on page 95.
Shellfish Preserves 1. Netarts Bay 2. Yaquina Bay	<ul style="list-style-type: none"> • Closed to take of clams in posted shellfish preserves. • Scientific take permits may be issued for scientific and educational purposes.
Other Closures 1. Pyramid Rock (Rogue Reef)	<ul style="list-style-type: none"> • Closed to take of marine fish, shellfish, and marine invertebrates from 1000 feet around and including Pyramid Rock May 1-August 31.
2. Three Arch Rocks (Oceanside)	<ul style="list-style-type: none"> • Closed to boats 500 feet around the main rocks May 1-Sept. 15 by authority of the Oregon State Marine Board. See map on page 94.







All trout, salmon and steelhead that are released must be unharmed and should not be removed from the water.

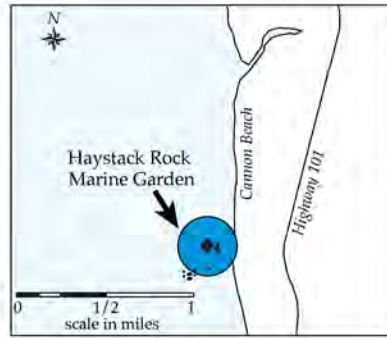
CLAM AND CRAB IDENTIFICATION

A.	B.	C.	A. COCKLE Shell - prominent, evenly spaced ridges (ribs)
			B. LITTLENECK CLAM Shell - radiating ribs, lack deep scalloped edge of Cockle
D.	E.		C. BUTTER CLAM Shell - fine concentric lines of growth
			D. GAPER CLAM (Blue, Empire) Large gape where neck protrudes
F.		F. DUNGENESS CRAB Females crabs have a rounded flap on their underside. Male crabs have an elongated flap. Minimum measurement does not include points.	
 FEMALE CRAB	 MALE CRAB		

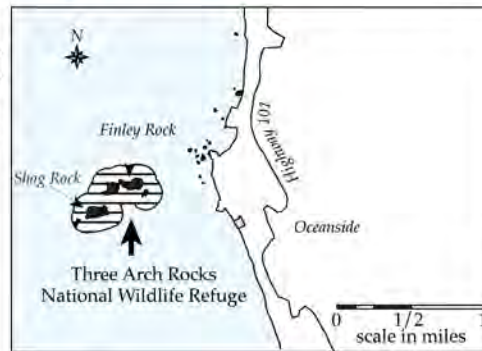
MANAGEMENT DESIGNATIONS FOR MARINE AREAS

-  Marine Garden
-  Intertidal Research Reserve
-  Subtidal Research Reserve
-  Wildlife or Habitat Refuge

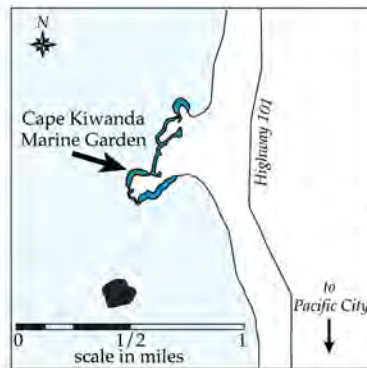
Haystack Rock Marine Garden: All rocky areas, tide pools, and sand beaches situated between extreme high tide and extreme low tide lying within a 300 yard radius of the base of Haystack Rock, located at Cannon Beach, Clatsop County.



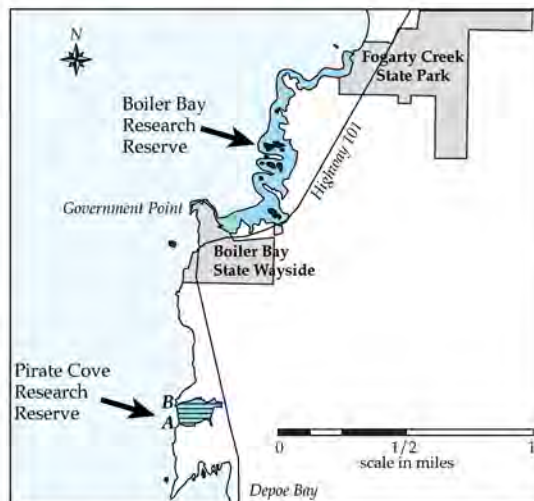
Three Arch Rocks National Wildlife Refuge: Boating is prohibited within a 500 foot radius of Finley Rock, Middle Rock, Shag Rock, and Seal Rock during the period from May 1 to September 15.



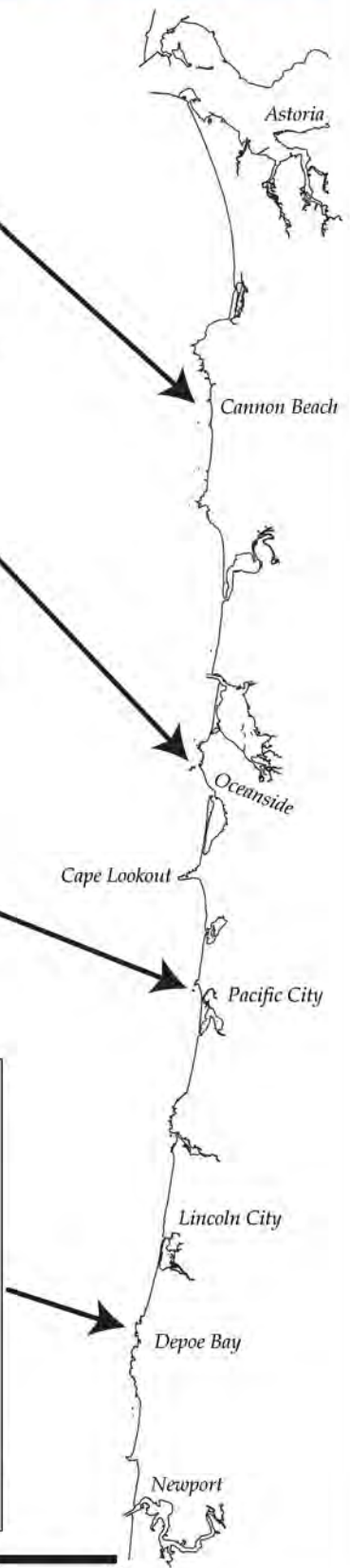
Cape Kiwanda Marine Garden: All rocky areas, tide pools, and sand beaches situated between extreme high tide and extreme low tide lying between the sand beach on the north and the sand beach on the south of Cape Kiwanda. Includes rocky areas abutting the sand beaches on the north and south sides of the headland.



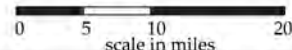
Boiler Bay Research Reserve: All rocky areas, tide pools, and sand beaches situated between extreme high tide and extreme low tide lying between a line projected due west from the mouth of Fogarty Creek, on the north, and a line projected due west from the westernmost tip of Government Point at Boiler Bay State Wayside on the south.



Pirate Cove Research Reserve: All areas in Pirate Cove below extreme high tide east of a line drawn across the mouth of the cove, as defined by points at 44°49'05.0" N. Latitude, 124°04'02.1" W. Longitude (point A) and 44°49'08.8" N. Latitude, 124°04'03.6" W. Longitude (point B).

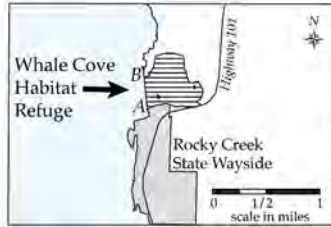


Refer to Special Regulations for Marine Zone

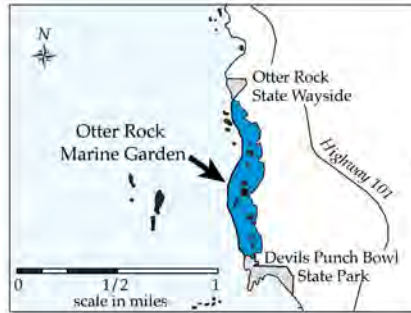


MANAGEMENT DESIGNATIONS FOR MARINE AREAS

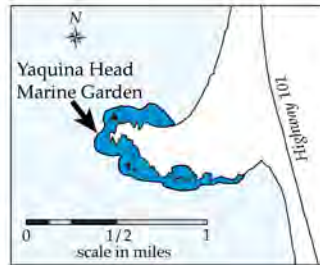
Whale Cove Habitat Refuge: All areas in Whale Cove below extreme high tide east of a line drawn across the mouth of the cove, as defined by points at 44°47'14.2" N. Latitude, 124°40'17.9" W. Longitude (point A) and 44°47'22.0" N. Latitude, 124°40'19.2" W. Longitude (point B).



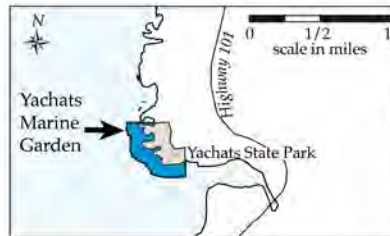
Otter Rock Marine Garden: All rocky areas, tide pools, and sand beaches situated between extreme high tide and extreme low tide lying between a line projected due west from the highest point of Cape Foulweather visible from the shore (Otter Crest State Wayside) on the north, to a line projected due west from the Devil's Punchbowl on the south.



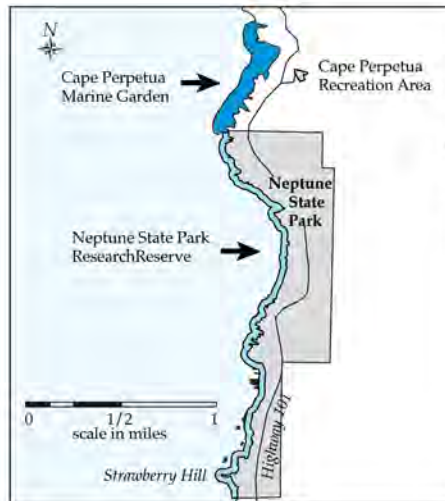
Yaquina Head Marine Garden: All rocky areas, tide pools, and sand beaches situated between extreme high tide and extreme low tide lying between the sand beach on the north, and the sand beach on the south of Yaquina Head. Includes rocky areas abutting the sand beaches on the north and south sides of the headland.



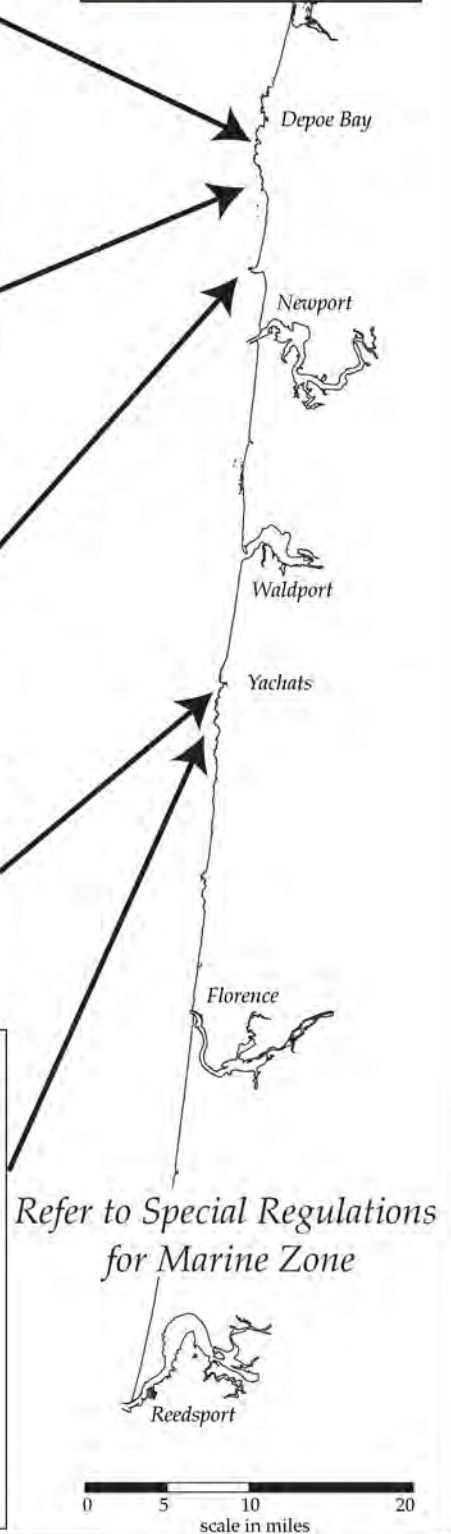
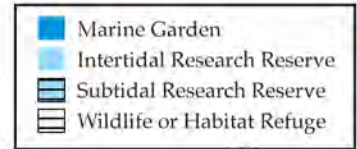
Yachats Marine Garden: All rocky areas, tide pools, and sand beaches situated between extreme high tide and extreme low tide lying between the north and south boundaries of Yachats State Park.



Cape Perpetua Marine Garden: All rocky areas, tide pools, and sand beaches situated between extreme high tide and extreme low tide lying between the north side of Devil's Churn on the north and the northerly boundary of Neptune State Park on the south.



Neptune State Park Research Reserve: All rocky areas, tide pools, and sand beaches situated between extreme high tide and extreme low tide lying between the northerly and southerly boundaries of the northern parcel of Neptune State Park.



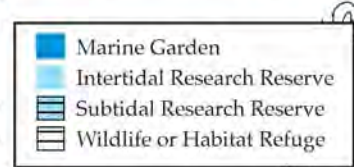
MANAGEMENT DESIGNATIONS FOR MARINE AREAS

Gregory Point Research Reserve: All areas seaward of extreme low tide in the area defined by the points making lines from 43°20'18.7" N. Lat., 124°22'50.3" W. Long. (point A) to 43°20'35.9" N. Lat., 124°22'53.7" W. Long. (point B), and seaward of extreme low tide from 43°20'24.1" N. Lat., 124°22'32.7" W. Long. (point D) to 43°20'39.0" N. Lat., 124°22'38.2" W. Long. (point C).

Cape Arago Research Reserve:
Area A: All rocky areas, tide pools, and sand beaches situated between extreme high tide and extreme low tide lying between a line projected due west from the Cape Arago lighthouse and the southern tip of Norton Gulch. **Area B:** All rocky areas, tide pools, and sand beaches situated between extreme high tide and extreme low tide lying between the southern tip of Norton Gulch and Simpson Reef overlook. **Area C:** All rocky areas, tide pools, and sand beaches situated between extreme high tide and extreme low tide lying between Simpson Reef overlook and a point 3/4 of a mile south of Cape Arago State Park.

Harris Beach Marine Garden:
 All rocky areas, tide pools, and sand beaches situated between extreme high tide and extreme low tide lying between a line projecting perpendicular to shore from the Harris Beach State Park beach access parking area on the north, and a line projecting perpendicular to shore from the road entrance to Harris Beach State Park off of Highway 101 on the south.

Brookings Research Reserve:
 All rocky areas, tide pools, and sand beaches situated between extreme high tide and extreme low tide lying between a point 1/2 mile north of Harris Beach State Park on the north, and the mouth of the Chetco River on the south (except that portion of the area within the Harris Beach Marine Garden).



Tidepool Etiquette

Intertidal areas are unique and fragile environments. They can be easily damaged and take a long time to recover. Animals living in this environment are extremely sensitive to human disturbance. Please follow these common sense etiquette tips to help minimize your impact while you are enjoying these special places.

- * Resist picking up animals. This can be stressful and harmful to them. Instead, view them where you find them.
- * If you do pick up an animal, place it back in its original location.
- * Step lightly. Avoid walking on animals. Walk on bare rock or sand when possible.
- * If you uncover an animal, carefully re-cover it so it is protected from weather and predators.
- * Do not pry animals off rocks. This will likely kill them.
- * Know the regulations for the area you are in. If collection is allowed, take only what you will use.
- * Do not handle or take animals in Management Designation areas without a permit. Note: refer to *Special Regulations* for allowable take of some foodfish species in these areas.
- * Some seabirds nest on cliffs or bare rock and feed in the intertidal. Avoid disturbing them and do not climb on cliffs and seaweeds.
- * Seals and sea lions rest on beaches and rocks. Pups are often left while the mother is off feeding. Do not disturb or attempt to rescue these animals.


MARINE SPECIES (NON-SALMONID)

Lingcod ("ling")



Look for: Large mouth with large, sharp teeth. Upper jaw extends past middle of eye. Body may be brownish, bluish, or greenish with mottling. Green-colored "ling" are often confused with greenlings. To 60 inches.


Cabezon



Look for: Smooth skin, no scales. Small flap of skin on snout and above each eye (lies flat out of water). Body may be brownish, reddish or greenish. To 39 inches.


The following rockfish species, sometimes referred to as "red snapper," are easily confused:

Canary Rockfish



Look for: Gray or dusky mottling on sides. Narrow, light gray zone along lateral line. Tail indented with two distinct tips. Fins bright orange. To 30 inches.

Yelloweye Rockfish



Look for: Color fading to light orange or yellow on belly. Rough pair of ridges above eyes. Eyes bright yellow. Tail not indented. Fins pinkish, commonly with black edges. Smaller fish may have one or two white lines on sides (not shown). To 36 inches.

Kelp Greenling ("sea trout")



Look for: Small mouth with small teeth. Upper jaw does not extend past middle of eye. Males with blue spots around head (shown). Females light gray or brown with orange spots and yellow fins. To 24 inches.

WATCH OUT!


Salmonid smolts pass through estuaries primarily April-June (Coho and Steelhead) and June-September (Fall Chinook). Smolts are commonly caught while jigging for herring, smelt and similar baitfish. Please protect our salmon runs by immediately releasing smolts.

Copper Rockfish



Look for: Broad, light zone along lateral line. Tail not indented. Fins coppery. To 23 inches.

Vermilion Rockfish



Look for: Red fins (may be dark-edged in smaller fish). Lower jaw with scales. Tail slightly indented. To 30 inches.



MAIL TO:
 ODFW - LICENSING SECTION
 P.O. Box 59
 Portland, Or 97207-0059
 Phone: 503-872-5275
 FAX: 503-872-5261

Office Use only: _____
 Permit No. _____
 Date issued _____ Initials _____

APPLICATION FOR ODFW PERMANENT DISABILITIES PERMIT

Please print

NAME _____ SOCIAL SECURITY NUMBER _____
First M.I. Last

MAILING ADDRESS _____ CITY _____ STATE _____ ZIP CODE _____

PHONE NUMBER () _____ DATE OF BIRTH _____

I hereby swear, under penalty of perjury, that I am permanently disabled as described below.

SIGNATURE _____ DATE _____

TO BE COMPLETED BY A PHYSICIAN:

I, the undersigned, am a licensed physician for the above named applicant, and do hereby certify the applicant to be **permanently** disabled as defined by the following condition(s) (ORS 496.018):

- Is permanently unable to walk without the use of, or assistance from, a brace, cane, crutch, prosthetic device, wheelchair, scooter or walker;
- Is restricted by lung disease to the extent that the person's forced expiratory volume for one second, when measured by a spirometer, is less than 35 percent predicted, or arterial oxygen tension is less than 55 mm/Hg on room air at rest;
- Has a cardiac condition to the extent that the person's functional limitations are classified in severity; as Class III or Class IV, according to standards established by the American Heart Association;
- Has a permanent, physical impairment that prevents the person from holding or shooting a firearm or bow or from holding a fishing rod in hand; or
- Has central visual acuity that permanently does not exceed 20/200 in the better eye with corrective lenses, or the widest diameter of the visual field is no greater than 20 degrees.

Licensed Physician (please print) _____

Address _____ Phone _____

Signature _____ Date _____

or DISABLED VETERANS ONLY: (Check box below and attach written proof from U.S. Dept. of Veterans Affairs or Armed Forces)

- I am at least 65% disabled as certified by the last official certification of record by the U.S. Dept. of Veterans Affairs or any branch of the Armed Forces of the United States.

Attention all Anglers!!!!

DO YOU REMEMBER CATCHING YOUR FIRST FISH?

[Of course you do!]



Would you like to “give something back” to your community through volunteer service and in a sport that you love?

Would you like to teach youngsters and adults how to fish? Are you “hooked” on this concept yet?

If you are, then come join our Aquatic and Angler Education Instructor Team.

WHO: Aquatic and Angler Education Instructors are people over the age of 21 who love to fish! You need not be an “expert” fisherman to teach this course; a strong interest to introduce kids and adults to angling is all that is required.

WHAT: The program is a certified training program that teaches basic angling skills to youngsters. The course is a 6-8 hour training session, which covers:

- Basic angling Skills
- Aquatic Stewardship and Resources
- Responsible and Ethical Conduct
- Water Safety
- Regulations

WHERE: Volunteers deliver the Aquatic and Angler Education Program throughout Oregon. The Aquatic and Angler Program is implemented through a variety of different groups such as: schools,

Boys and Girls Clubs, 4-H programs, Police Athletic Leagues, Scouts and Campfire park and recreation departments, senior centers, retail stores and others.

WHEN: All year! The program may be delivered whenever you or your “partnering” organization is interested in doing the program.

WHY: Because Fishing is Fun! Introducing kids and adults to the sport of angling offers a healthy and fun recreational activity that can be shared for a lifetime with family and friends.

The Aquatic and Angler Education Program provides participants with a “hands on” fishing experience while learning more about aquatic resources.

As a trained instructor, you join a team of volunteers committed to

teaching youngsters the joy of fishing. Upon certification, you will receive program assistance from ODFW in the following ways:

- Instructional Curriculum and Teaching Materials
- Student Manuals
- Loaner Equipment
- Teaching Aids
- Training
- Communications and Program Information
- Support Resources
- Uniform
- Awards Program

If you would like to become an Aquatic and Angler Educator Instructor or see this program offered in your local community organization or school, please complete and send the form below.

AQUATIC AND ANGLER EDUCATION PROGRAM INFORMATION

Name _____ Phone _____

Address _____ State _____ Zip _____

e-mail address _____

- Please send me information on becoming an Aquatic & Angler Education Instructor
- Please send me information for my school/community organization/club

Please complete and return to:

ODFW, c/o Angler Education Program, P.O. Box 59, Portland, OR 97207

