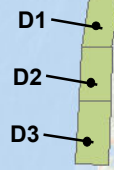


2022 Oregon Coastal Kelp Survey Clip Reference Guide



0 5 10 20 30 40
Miles

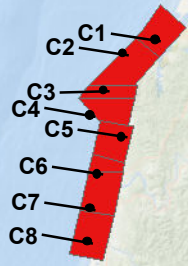


**Depoe Bay
3 Clips**

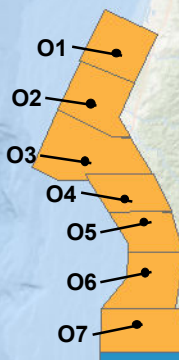
Stonewall Bank

Heceta Bank

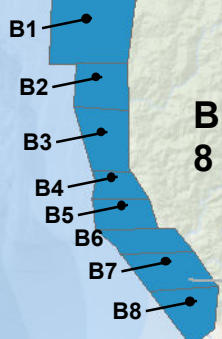
FID	Shape *	Port	Clip_ID	OI_RefID
0	Polygon	Orford	O1	TA1_N1
1	Polygon	Orford	O2	TA1_N2
2	Polygon	Orford	O3	TA1_N3
3	Polygon	Orford	O4	TA1_S1
4	Polygon	Orford	O5	TA1_S2
5	Polygon	Orford	O6	TA1_S3
6	Polygon	Orford	O7	TA1_S4
7	Polygon	Brookings	B1	TA2_N1
8	Polygon	Brookings	B2	TA2_N2
9	Polygon	Brookings	B3	TA2_N3
10	Polygon	Brookings	B4	TA2_S1
11	Polygon	Brookings	B5	TA2_S2
12	Polygon	Brookings	B6	TA2_S3
13	Polygon	Brookings	B7	TA2_S4
14	Polygon	Brookings	B8	TA2_S5
15	Polygon	Coos_Bay	C1	TA3_N1
16	Polygon	Coos_Bay	C2	TA3_N2
17	Polygon	Coos_Bay	C3	TA3_C1
18	Polygon	Coos_Bay	C4	TA3_C2
19	Polygon	Coos_Bay	C5	TA3_C3
20	Polygon	Coos_Bay	C6	TA3_C4
21	Polygon	Coos_Bay	C7	TA3_S1
22	Polygon	Coos_Bay	C8	TA3_S2
23	Polygon	Depoe_Bay	D1	TA4_1
24	Polygon	Depoe_Bay	D2	TA4_2
25	Polygon	Depoe_Bay	D3	TA4_3



**Coos Bay
8 Clips**



**Orford
7 Clips**



**Brookings
8 Clips**

Naming Scheme:

Port_CollectionDate_Clip ID.tif
Brookings_100122_B1.tif