





JACKSON CREEK WATERSHED



Jackson Creek Fish Distribution

-  Watershed Boundary
-  Lakes and Reservoirs
-  Canals
-  Streams
-  Major Highways

Sub-Watersheds

-  Sub-Watersheds
-  Sub-Watersheds
-  Sub-Watersheds
-  Fish Barriers

Fish Types

-  Rainbow & Steelhead
-  Rainbow, Steelhead & Chinook

2000 0 2000 4000 Feet



10/2/00

Information displayed on our maps was derived from multiple sources. Our maps are only for graphic display and general planning purposes. Rogue Valley Council of Governments cannot accept responsibility for any errors. We do not guarantee the accuracy or the completeness of the contents of this map. Therefore, there are no warranties for this product. However, notification of errors would be appreciated. This is not a survey product.

