



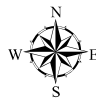


# JACKSON CREEK WATERSHED

## Jackson Creek Sub-Watersheds

-  Watershed Boundary
-  Lakes and Reservoirs
-  Canals
-  Streams
-  City Limits
-  Major Highways

-  Sub-Watersheds
- 
- 
- 



2000 0 2000 4000 6000 8000 Feet  
1:60000

Information displayed on our maps was derived from multiple sources. Our maps are only for graphic display and general planning purposes. Rogue Valley Council of Government cannot accept responsibility for any errors. We do not guarantee the accuracy or the completeness of the contents of this map. Therefore, there are no warranties for this product. However, notification of errors would be appreciated. This is not a survey product.

g:\corporate\riv\_projects\jackson\_creek\_gis\_assessment.apr

