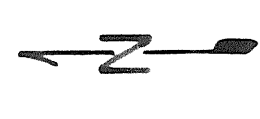


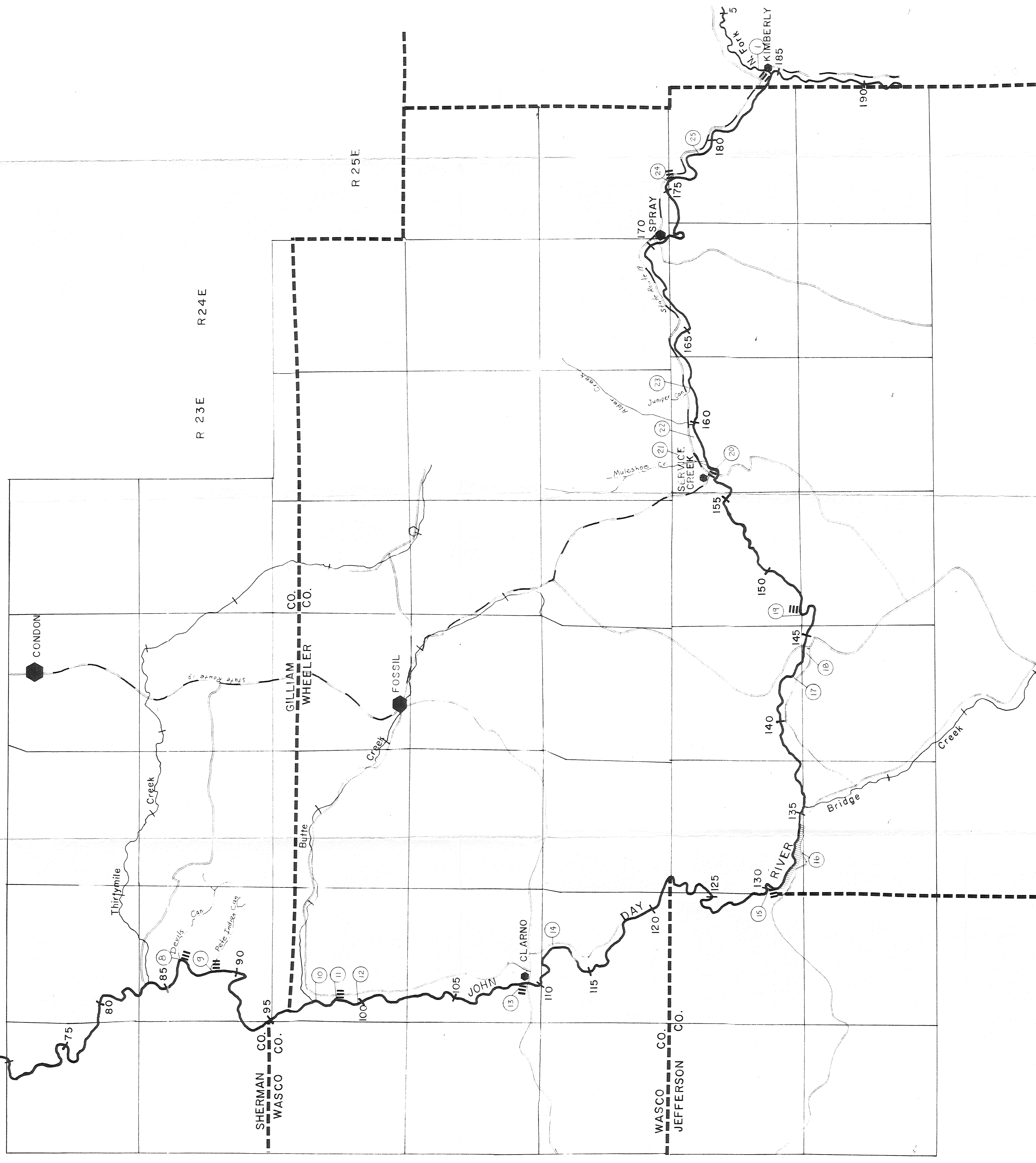
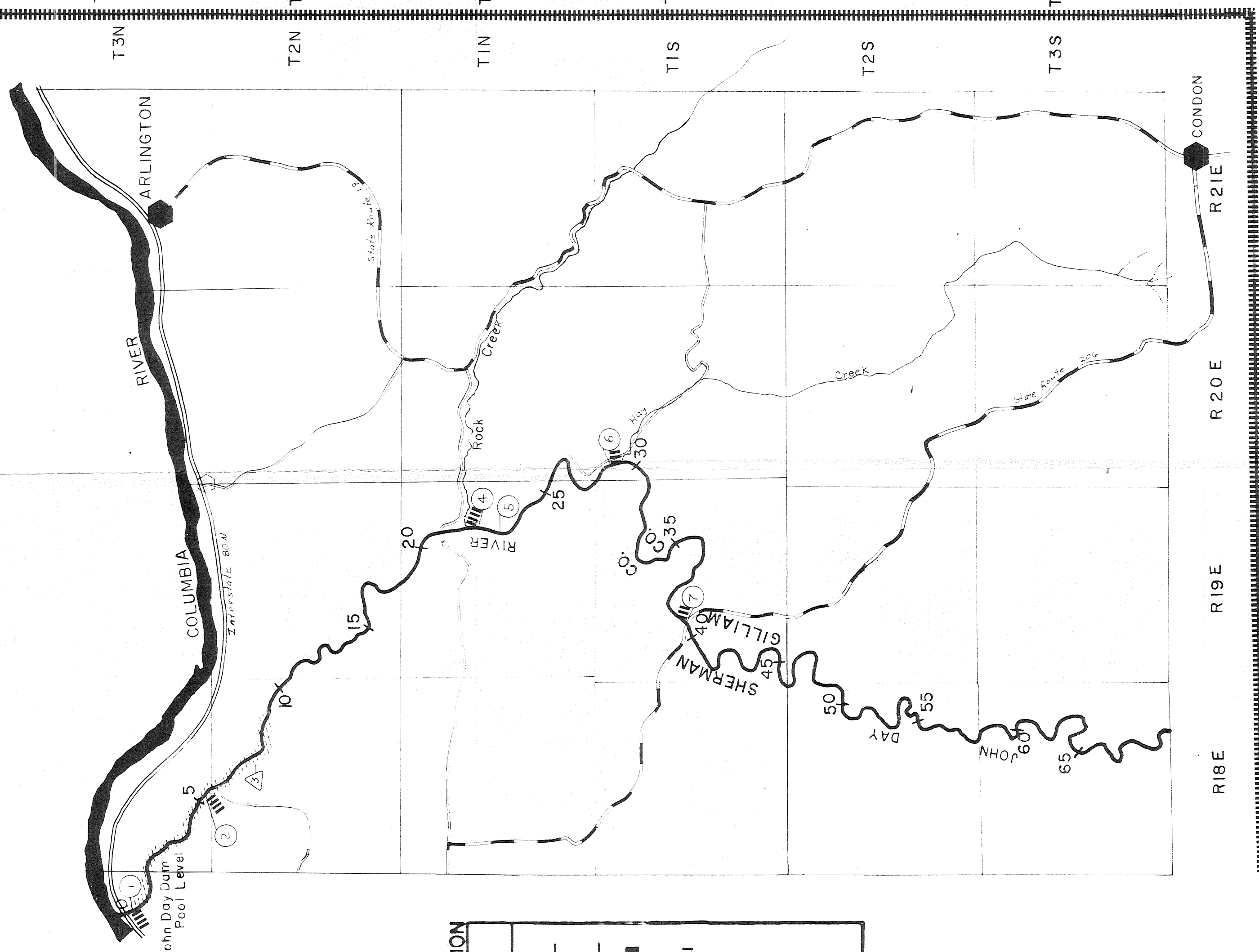
JOHN DAY RIVER BASIN ACCESS PLAN

LOWER JOHN DAY AREA
MAP I.

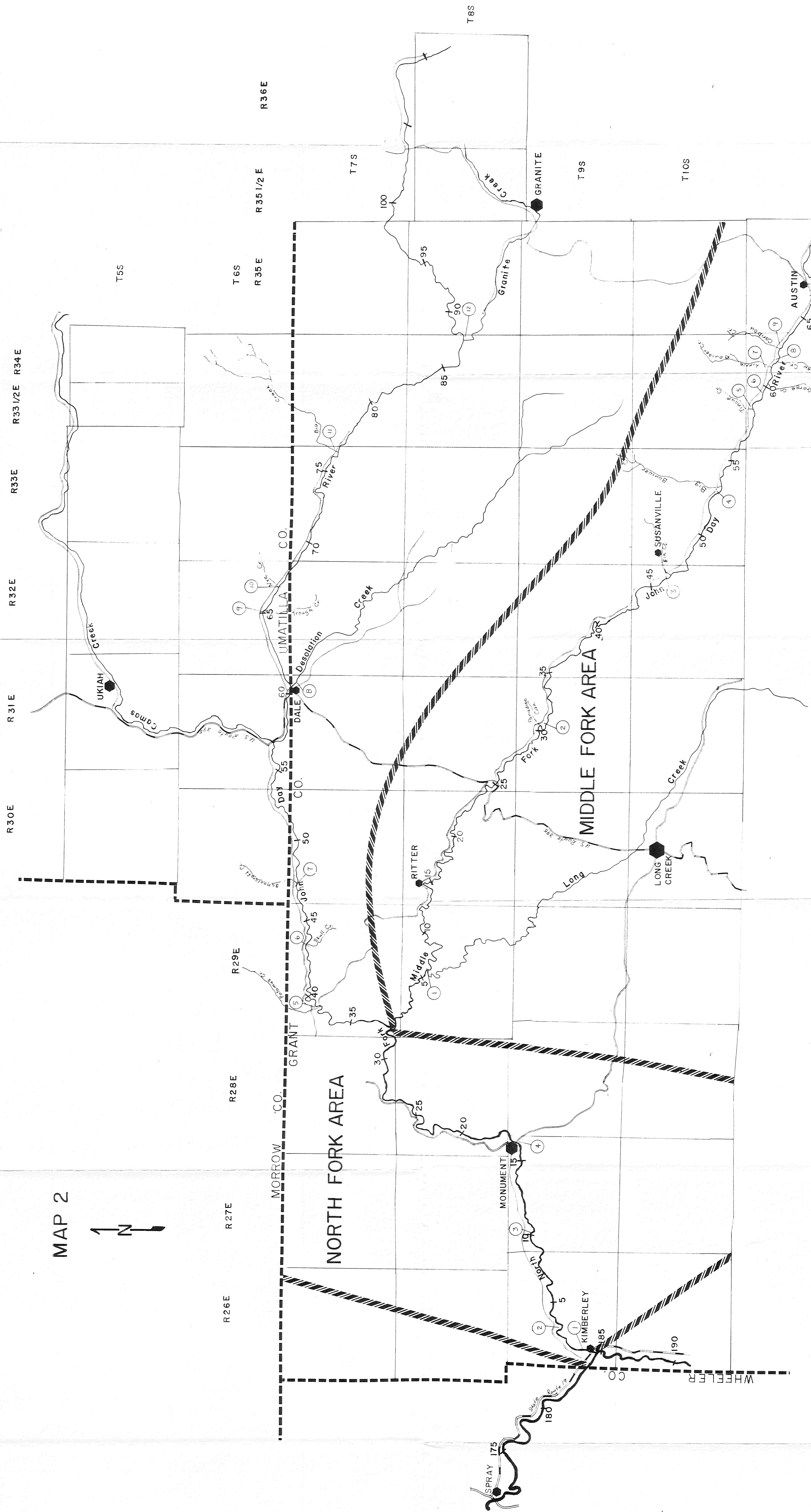


OREGON STATE GAME COMMISSION	
LEGEND	
BOAT SITE — COMPLETE	
BOAT SITE — NEEDED	
SHORE ACCESS — COMPLETE	
SHORE ACCESS — NEEDED	
COMPLETE SITE	
INCOMPLETE SITE	

SCALE: 3/8 inch = 1 mile



MAP 2



MAP 3

