

CRESCENT LAKE GROUP  
BLUE LAKE  
Happy Lake  
N R A Lake

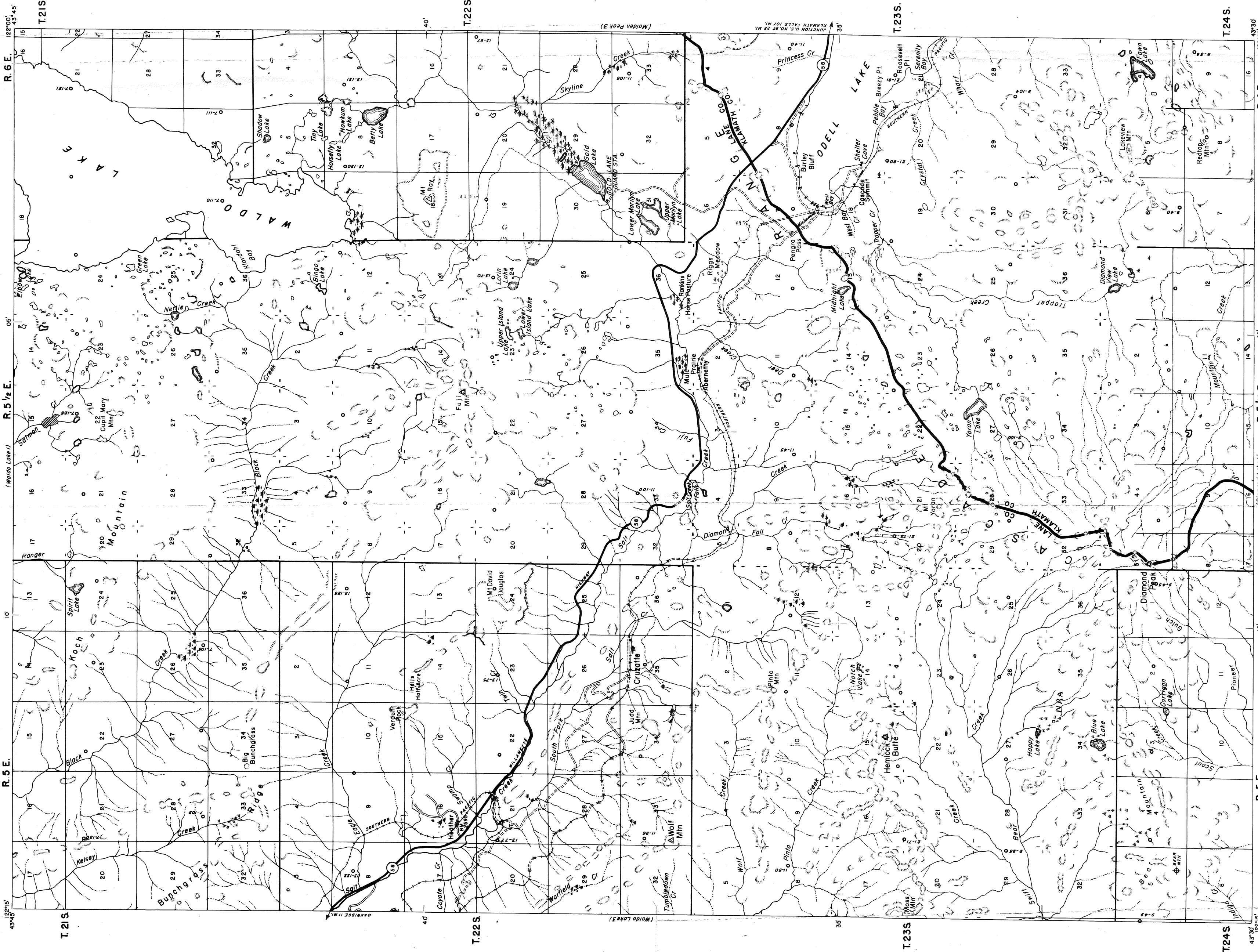
U.S. DEPARTMENT OF AGRICULTURE  
FOREST SERVICE

WILLAMETTE NATIONAL FOREST

R. 5 E.

WALDO LAKE 4 QUADRANGLE  
OREGON

R. 6 E.



Mapped by U.S. Forest Service, Portland, Oregon  
by Stereophotogrammetric methods.  
Control by U.S.C. & G.S. U.S.G.S. and Forest Service.  
Aerial photography by U.S. Forest Service

Polyconic Projection, 1927 North American Datum

SCALE 1:31680

MILES

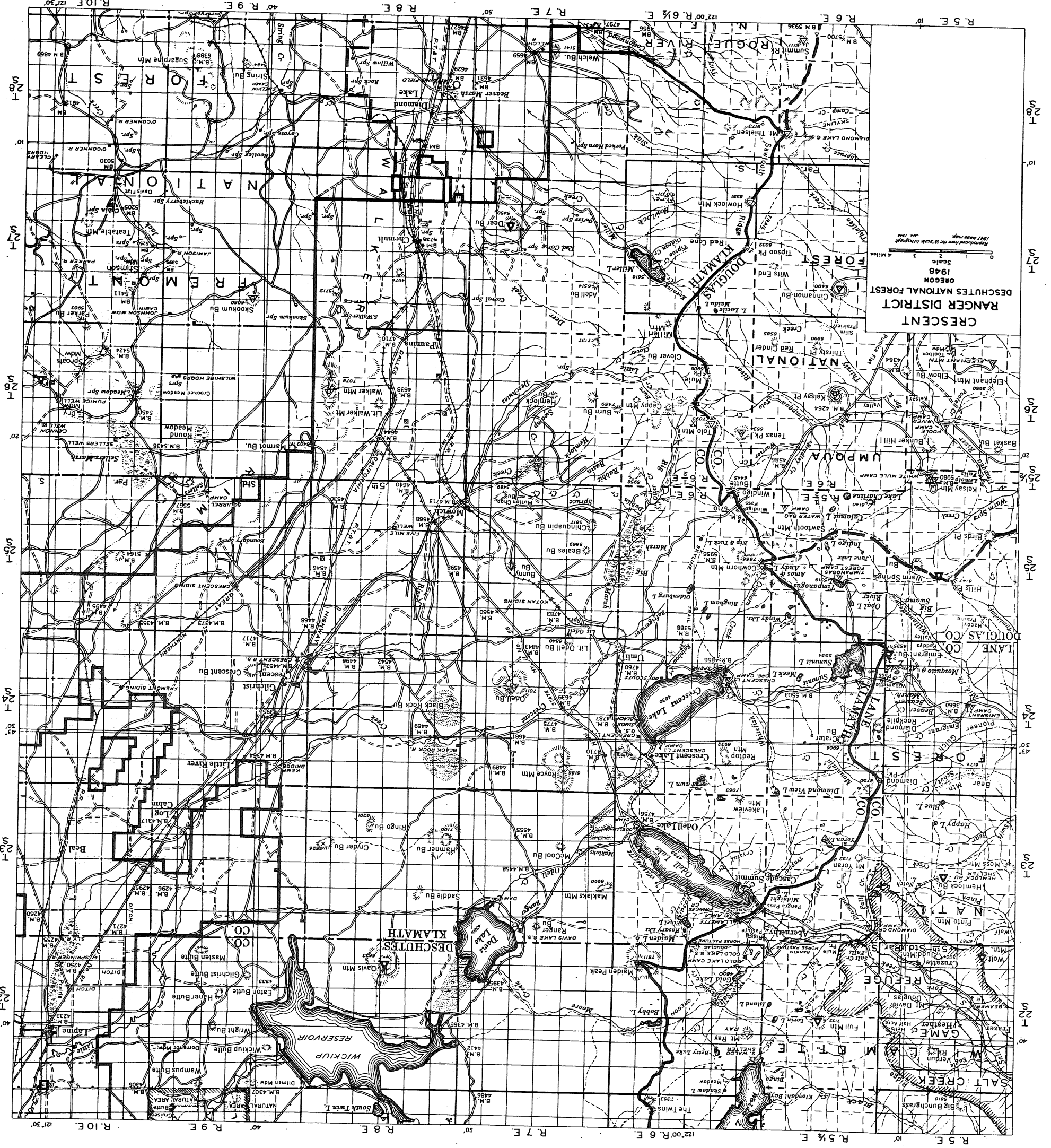
ADVANCE SHEET SUBJECT TO CORRECTION  
AND FINAL PRINTING

ADVANCE SHEET SUBJECT TO CORRECTION  
NOT FIELD EDITED  
This map was prepared by the U.S. Forest Service, Portland, Oregon, and is based on aerial photography taken in 1954. It is subject to change without notice.

ROAD CLASSIFICATION  
ROAD SURFACE ALL WEATHER ROADS  
HEAVY-DUTY  
MEDIUM-DUTY  
IMPROVED DIRT  
UNIMPROVED DIRT  
U.S. ROUTE  
STATE ROUTE

WALDO LAKE 4, OREGON

ADVANCE EDITION OF



Crescent  
Ranger District  
Deschutes National Forest  
Oregon  
1948  
Scale  
0 1 2 3 4 Miles  
Projected from the 1:50,000  
1947 base map.

R. 10 E. R. 9 E. R. 8 E. R. 7 E. R. 6 1/2 E. R. 6 E. R. 5 1/2 E. R. 5 E.  
S. 28 T. S. 27 T. S. 26 T. S. 25 T. S. 24 T. S. 23 T. S. 22 T. S. 21 T. S. 20 T. S. 19 T. S. 18 T. S. 17 T. S. 16 T. S. 15 T. S. 14 T. S. 13 T. S. 12 T. S. 11 T. S. 10 T. S. 9 T. S. 8 T. S. 7 T. S. 6 T. S. 5 T. S. 4 T. S. 3 T. S. 2 T. S. 1 T.

WICKIUP RESERVOIR  
SALT CREEK  
GAME REFUGE  
NATIONAL FOREST  
CRESCENT RANGER DISTRICT  
DESCHUTES NATIONAL FOREST  
KIAMATH RIVER  
DOUGLAS CO. OR.  
LANE CO. OR.  
WICKIUP RESERVOIR  
SALT CREEK  
GAME REFUGE  
NATIONAL FOREST  
CRESCENT RANGER DISTRICT  
DESCHUTES NATIONAL FOREST  
KIAMATH RIVER  
DOUGLAS CO. OR.  
LANE CO. OR.

Wickiup Reservoir  
Salt Creek  
Game Refuge  
National Forest  
Crescent Ranger District  
Deschutes National Forest  
Klamath River  
Douglas Co. Or.  
Lane Co. Or.

Amos Lake

Andy Lake

Bingham Lake

Calamut Lake

Charline Lake

Darlene Lake

East Windigo Lake

East Windy Lake

East Bingham Lake

Indigo Lake

June Lake

Middle Bingham Lake

Nip Lake

North Windy Lake

Oldenburs Lake

Peter Lake

South Windy Lake

Suzanne Lake

Tuck Lake

West Bingham Lake

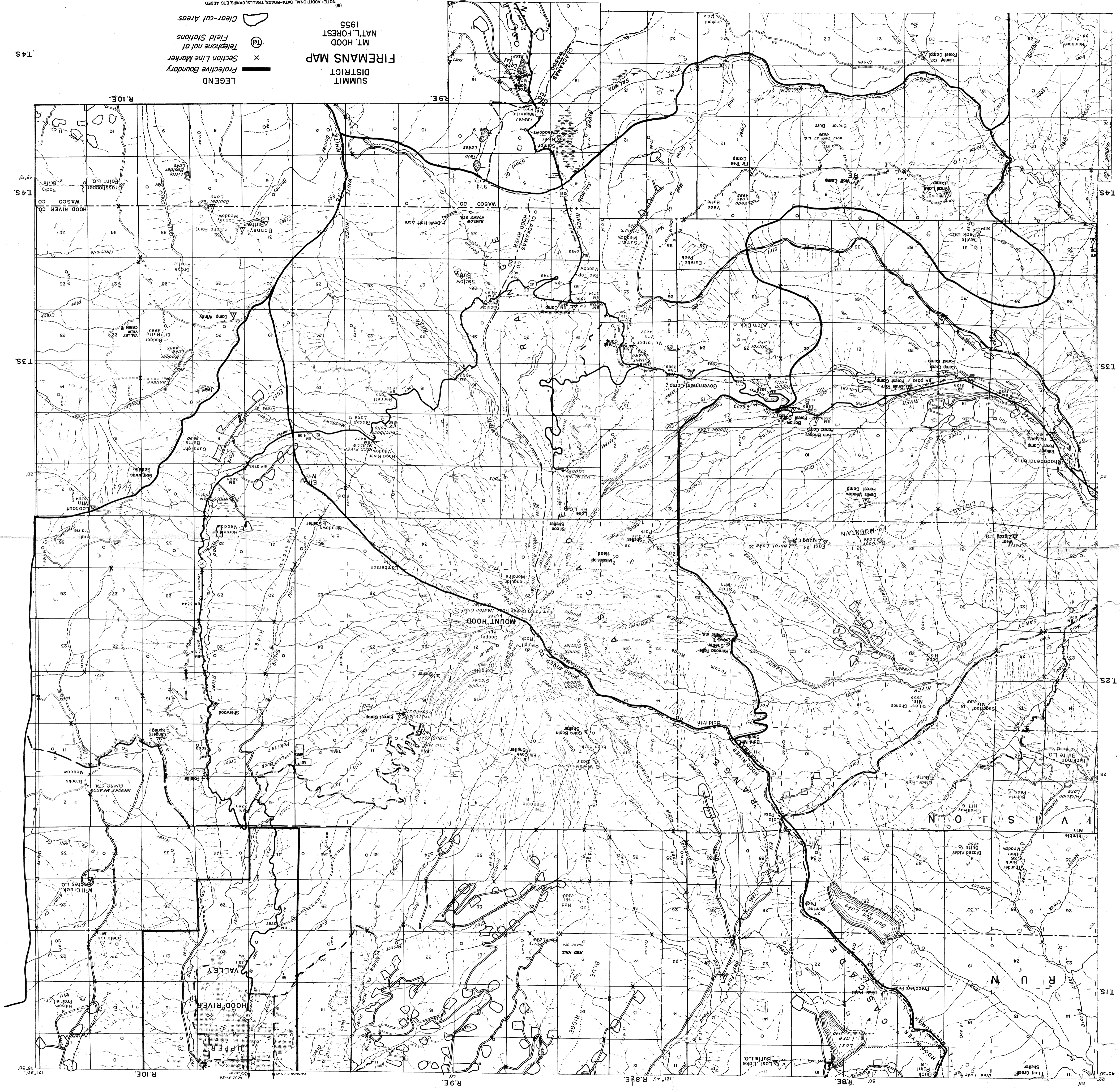
West Windigo Lake

West Windy Lake

**SUMMIT DISTRICT  
FIREMANS MAP  
M.T. HOOD NAT'L FOREST  
1955**

- LEGEND**
- Protective Boundary
  - × Telephone not at Field Stations
  - Clear-cut Areas

(NOTE: ADDITIONAL DATA-Roads, Trails, Camps, ETC. ADDED BY FOREST OFFICE FOR SPECIAL USE.)



T.4S

T.4S

T.3S

T.2S

T.2S

T.2S

T.1S

T.1S

T.1S

R.10E

R.9E

R.9E

R.8E

R.8E

R.10E

R.10E

R.8E

R.8E

R.8E

R.8E

R.8E

R.8E

R.8E

R.8E

R.8E

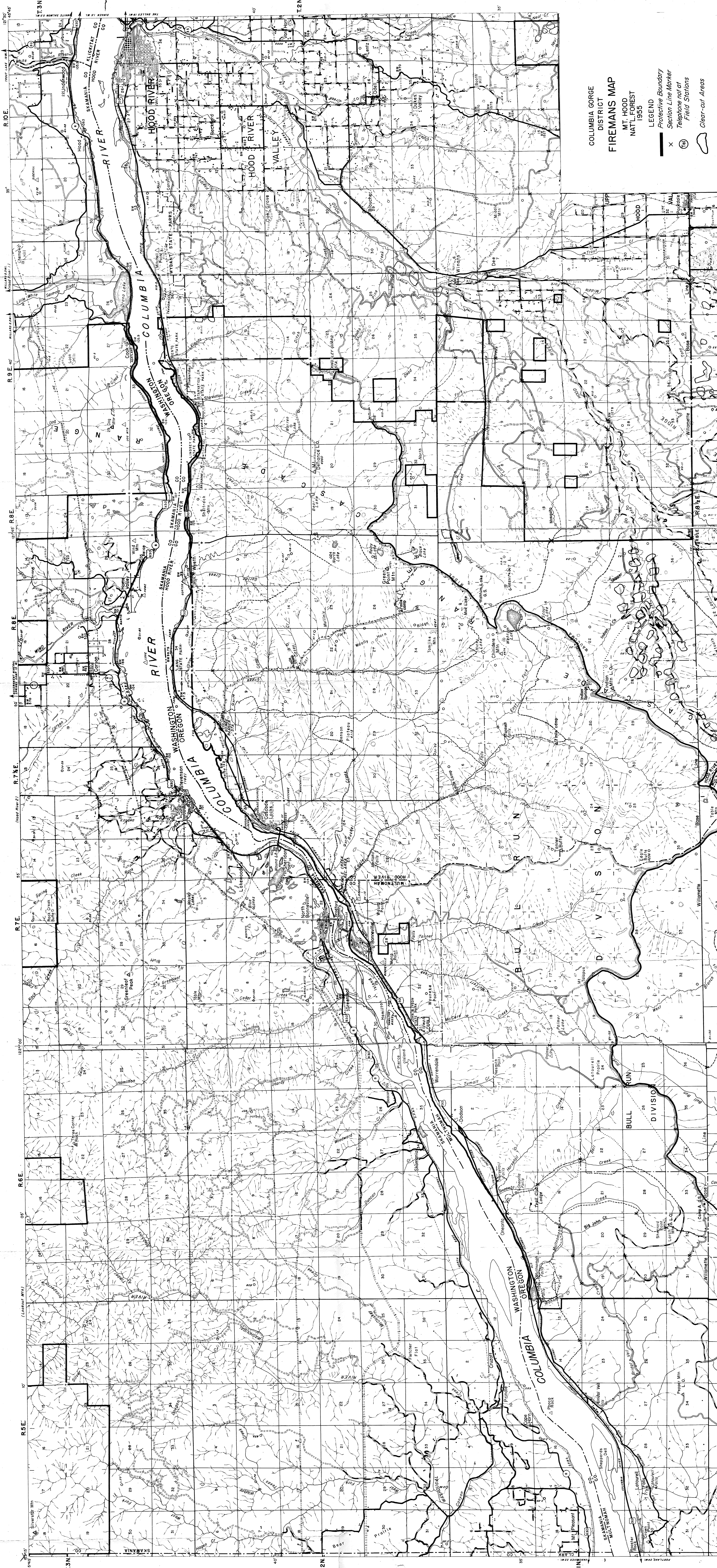
R.8E

R.8E

MT. HOOD LAKE GROUP

North Twin Lake

South Twin Lake



COLUMBIA GORGE  
DISTRICT  
**FIREMANS MAP**  
MT. HOOD  
NAT'L FOREST  
1955

**LEGEND**  
Protective Boundary  
Section Line Marker  
Field Stations  
Clear-cut Areas

MR. HOOD LAKES GROUP

Bear Lake

Black Lake

Greenpoint (Overtail) Lake

Hicks Lake

Mud Lake

North Lake

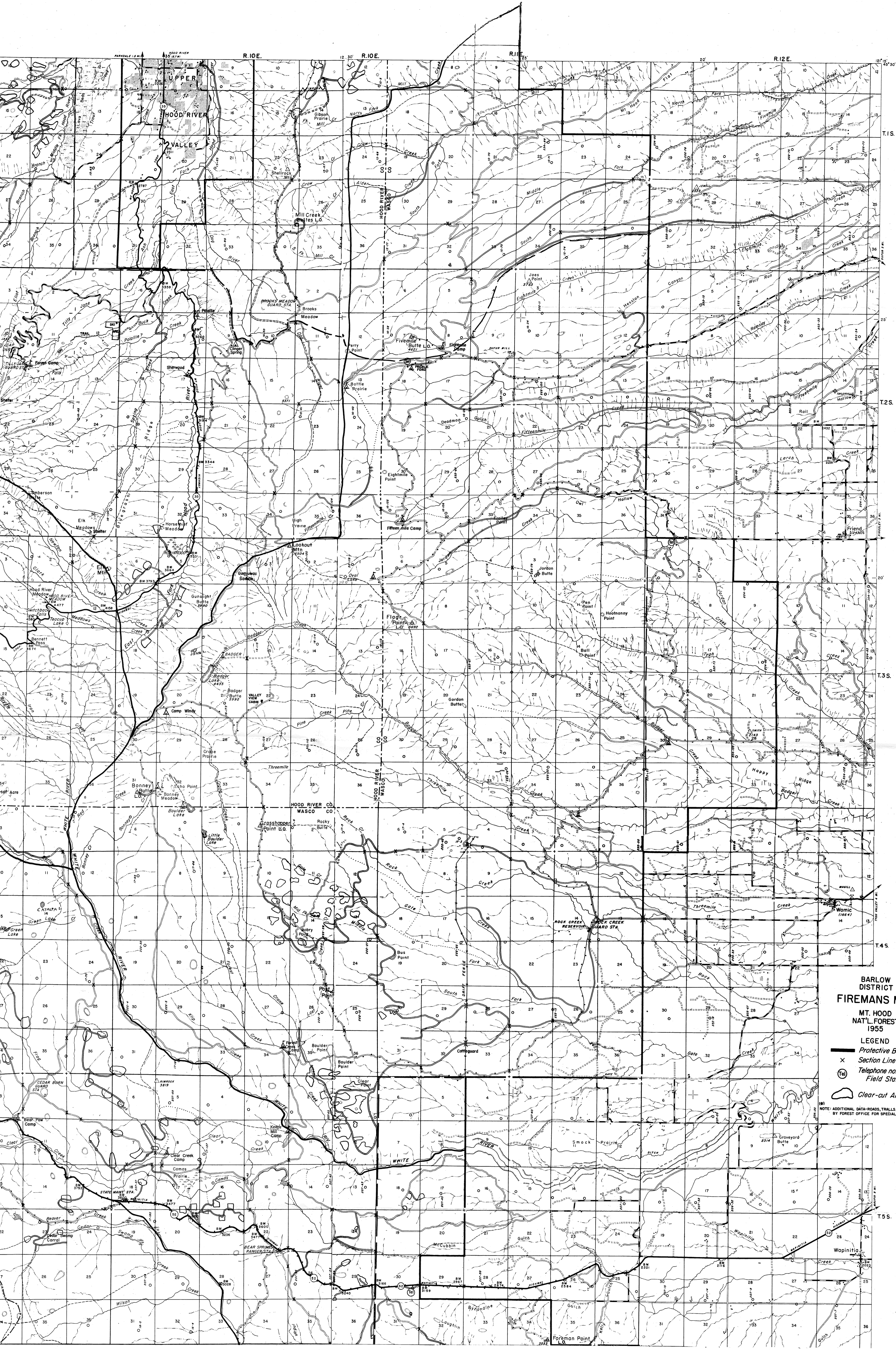
Rainy Lake

Scout Lake

Walburn Lake

Warren Lake





BARLOW DISTRICT  
FIREMAN'S MAP  
MT. HOOD NAT'L FOREST  
1955

- LEGEND
- Protective Boundary
  - Section Line Marker
  - Telephone not at Field Stations
  - Clear-cut Areas

NOTE: ADDITIONAL DATA—ROADS, TRAILS, CAMPS, ETC. ADDED BY FOREST OFFICE FOR SPECIAL USE.

T.5S

MT. HOOD LAKE GROUP  
Boulder Lake  
Catalpa Lake  
Green Lake  
Jean Lake  
Little Boulder Lake

LAKES  
DISTRICT  
FIREMAPS MAP  
MT. HOOD  
NAT'L FOREST  
1955

LEGEND  
Protective Boundary  
Section Line Marker  
Telephone not at  
Field Stations

Clear-cut Areas

NOTE: ADDITIONAL DATA-MOUNTAIN, TRAILS, CAMPERS, ETC. ADDED BY FOREST OFFICE FROM AERIAL PHOTOGRAPHS.



OJALLIE LAKE GROUP

- < Averill Lake ✓
- × Bays Lake ✓
- Brooks Lake
- Eloise (Cigar) Lake
- Finley Lake
- Fish Lake ✓
- Gifford Lake ✓
- Indian Lake
- Jude Lake
- Lower Lake ✓
- Mcroberts Lake ✓
- Pyramid Lake ✓
- Red Lake ✓
- Ring Lake
- Russ Lake ✓
- Russell Lake ✓
- Scout Lake ✓
- Sheep Lake ✓
- ~ Timber Lake
- \* Top Lake
- Upper Lake ✓
- Wall Lake ✓