

Figure 4.1 - Bear Creek Subwatershed Upland Vegetation

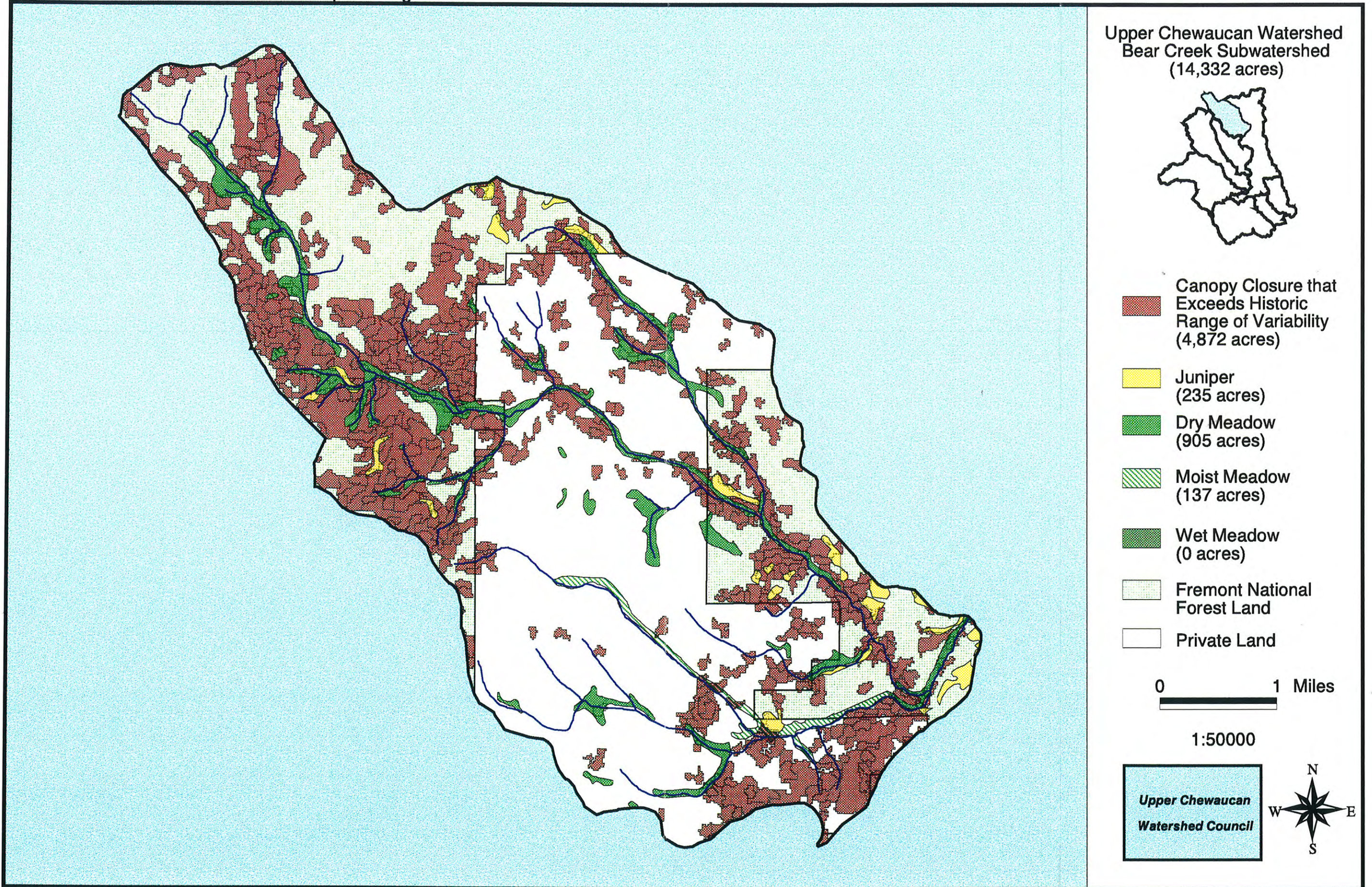


Figure 4.2 - Bear Creek Subwatershed Road Locations

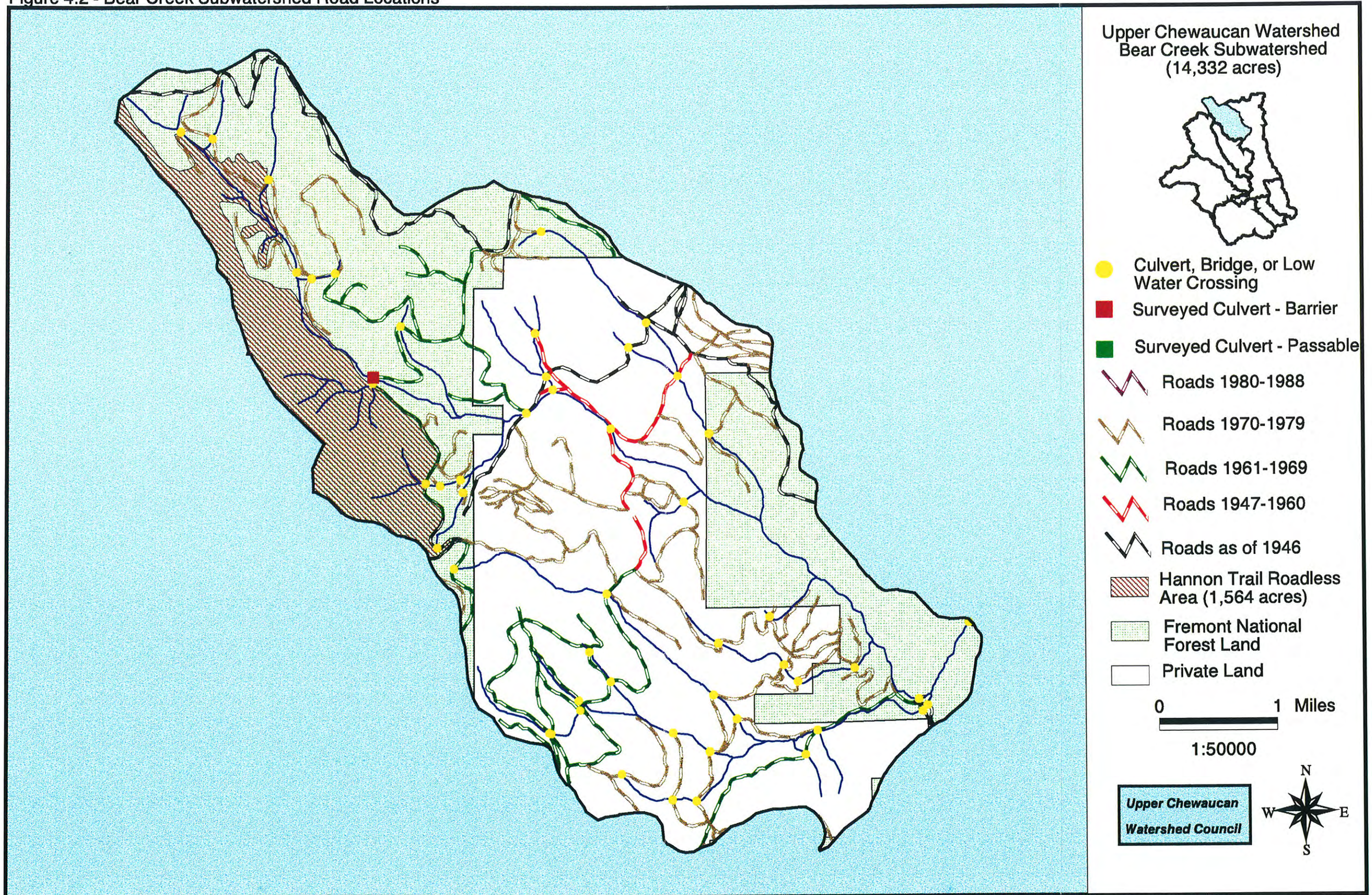


Figure 4.3 - Bear Creek Subwatershed Reach and Monitoring Locations

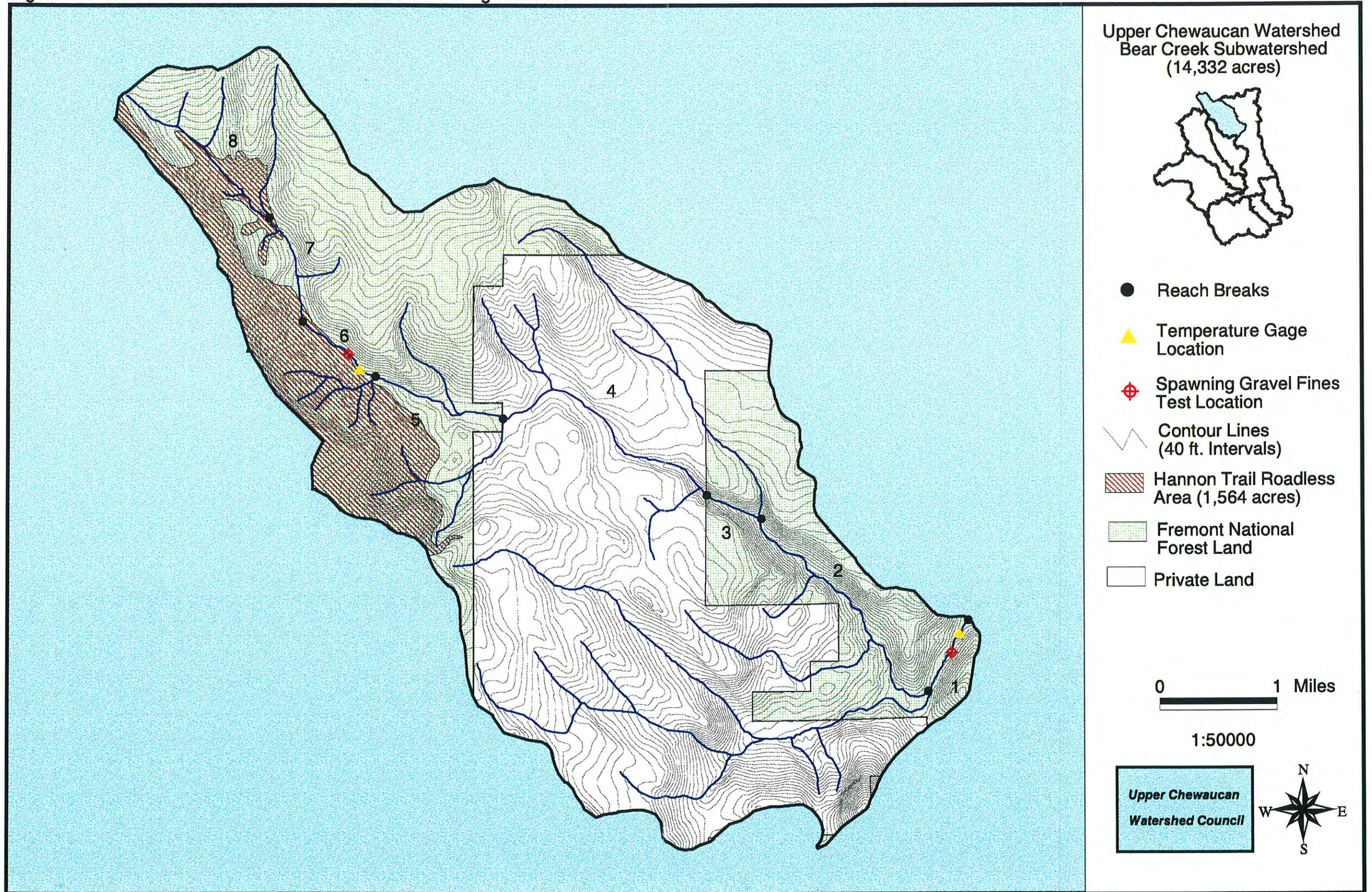


Figure 4.4 - Coffeepot Creek Subwatershed Upland Vegetation

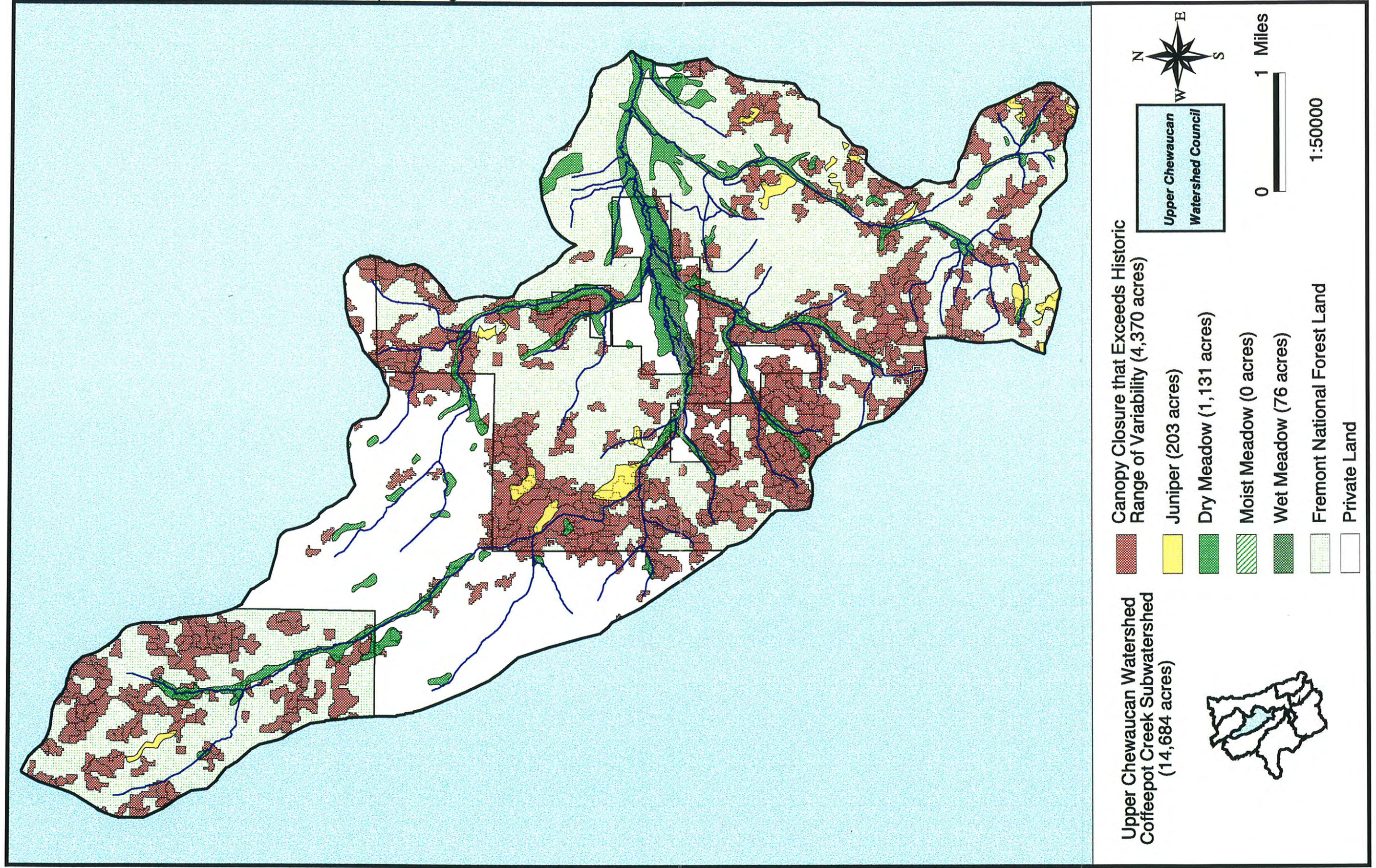
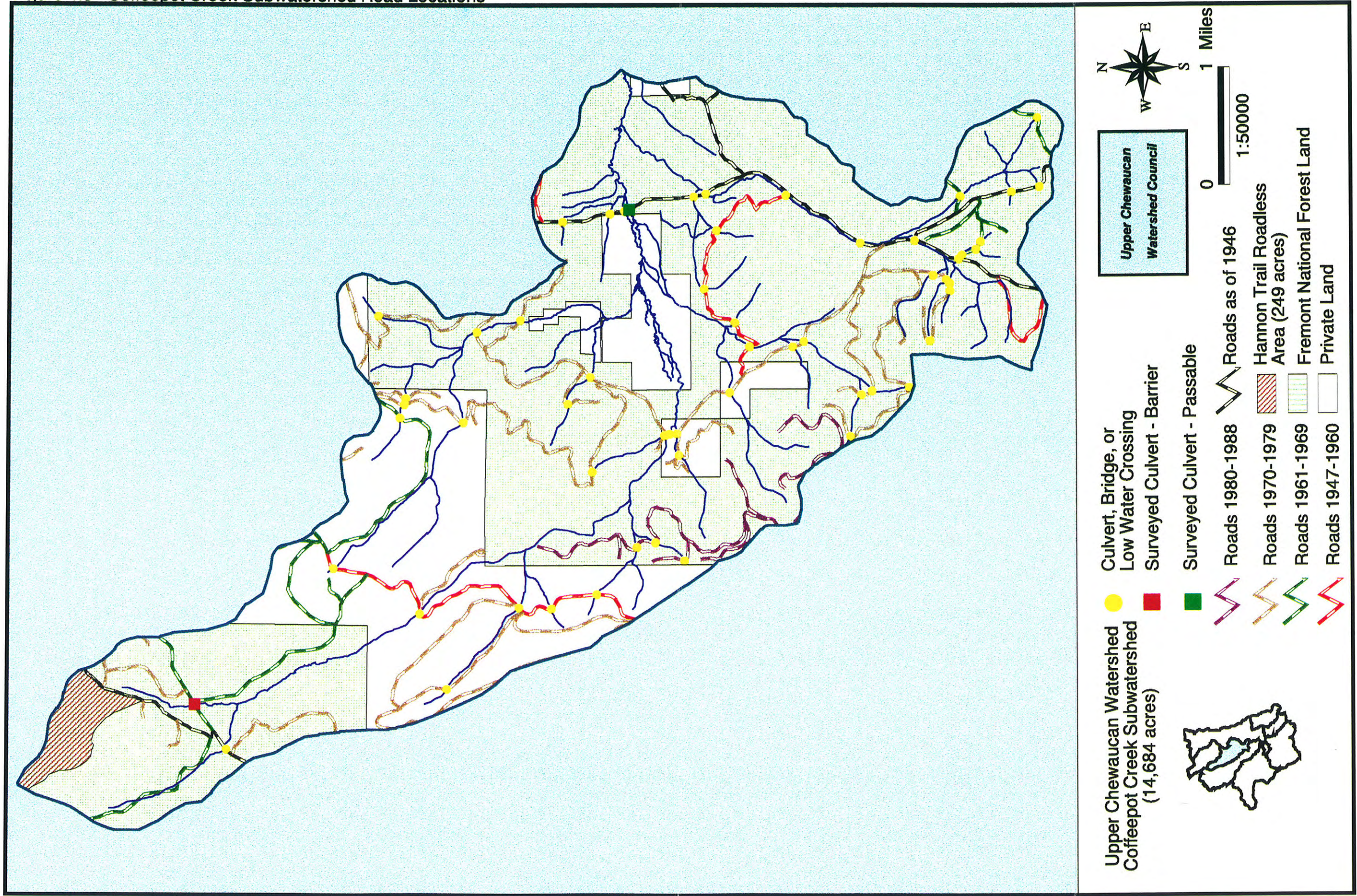


Figure 4.5 - Coffeepot Creek Subwatershed Road Locations



Upper Chewaucan Watershed
Coffeepot Creek Subwatershed
(14,684 acres)



Upper Chewaucan
Watershed Council

- Culvert, Bridge, or Low Water Crossing
- Surveyed Culvert - Barrier
- Surveyed Culvert - Passable
- ⚡ Roads 1980-1988
- ⚡ Roads 1970-1979
- ⚡ Roads 1961-1969
- ⚡ Roads 1947-1960
- ⚡ Roads as of 1946
- ▨ Hannon Trail Roadless Area (249 acres)
- ▨ Fremont National Forest Land
- Private Land



Figure 4.6 - Coffeepot Creek Subwatershed Reach and Monitoring Locations

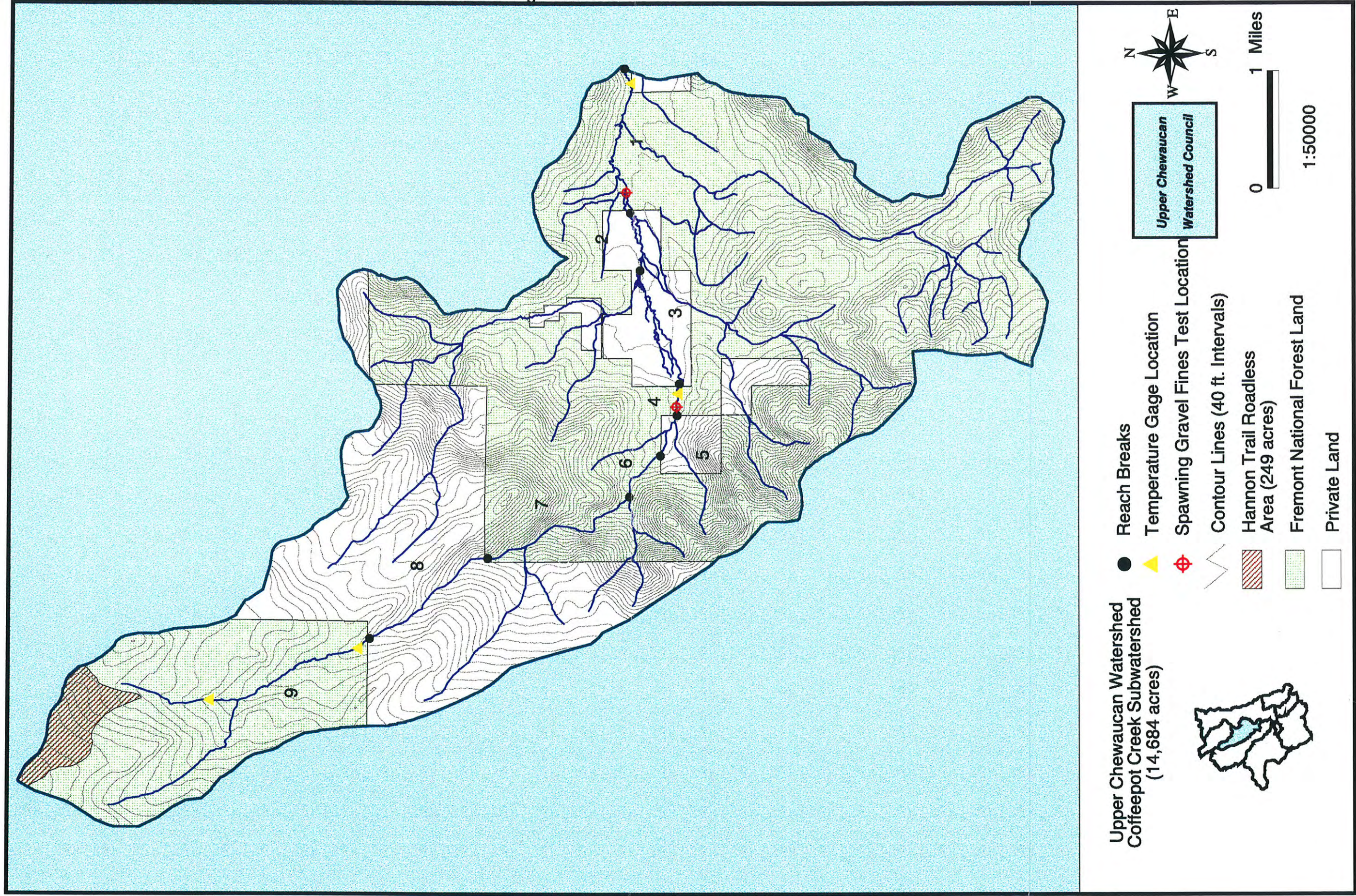


Figure 4.7 - Ben Young Creek Subwatershed Upland Vegetation

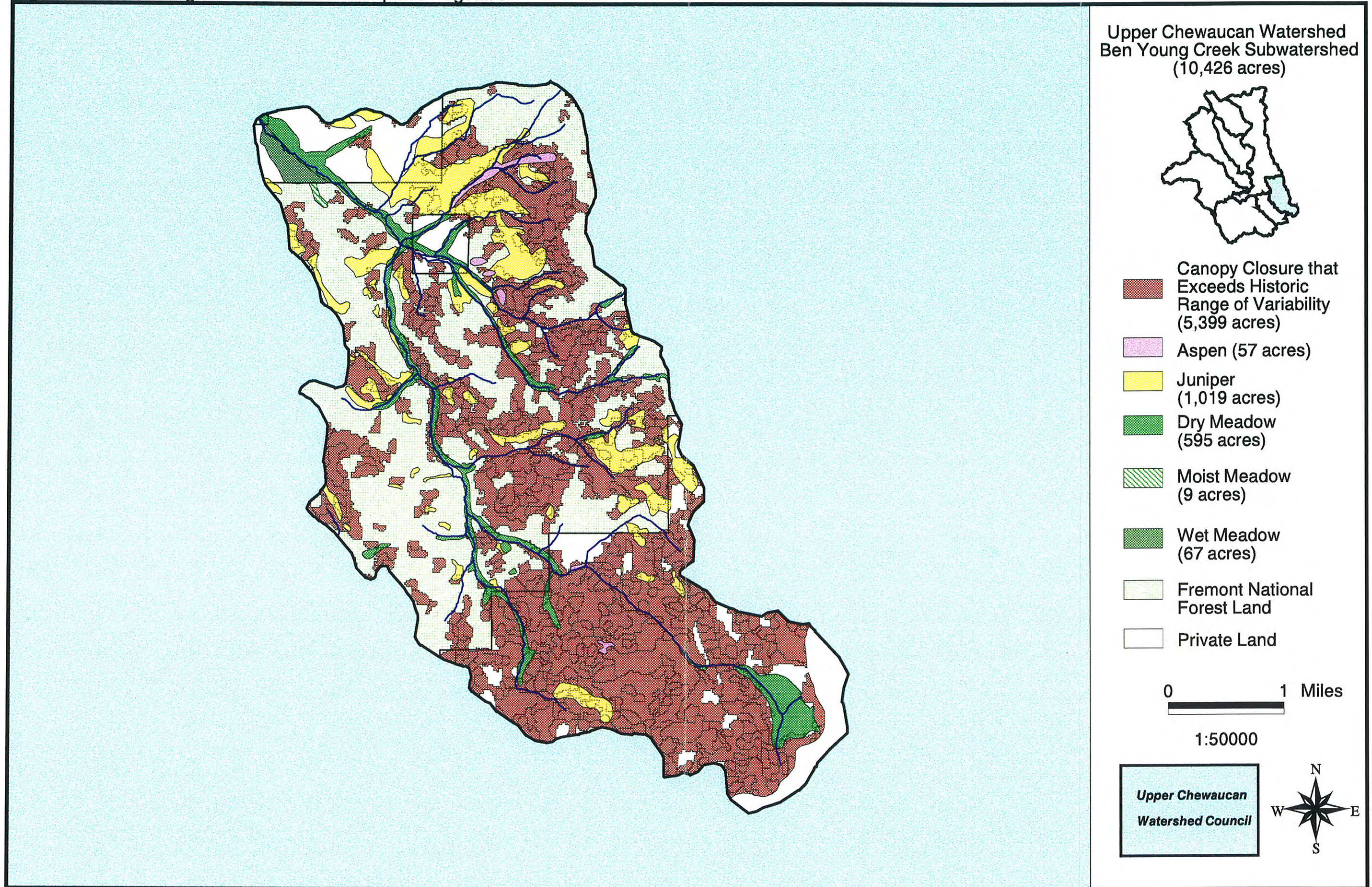


Figure 4.8 - Ben Young Creek Subwatershed Road Locations

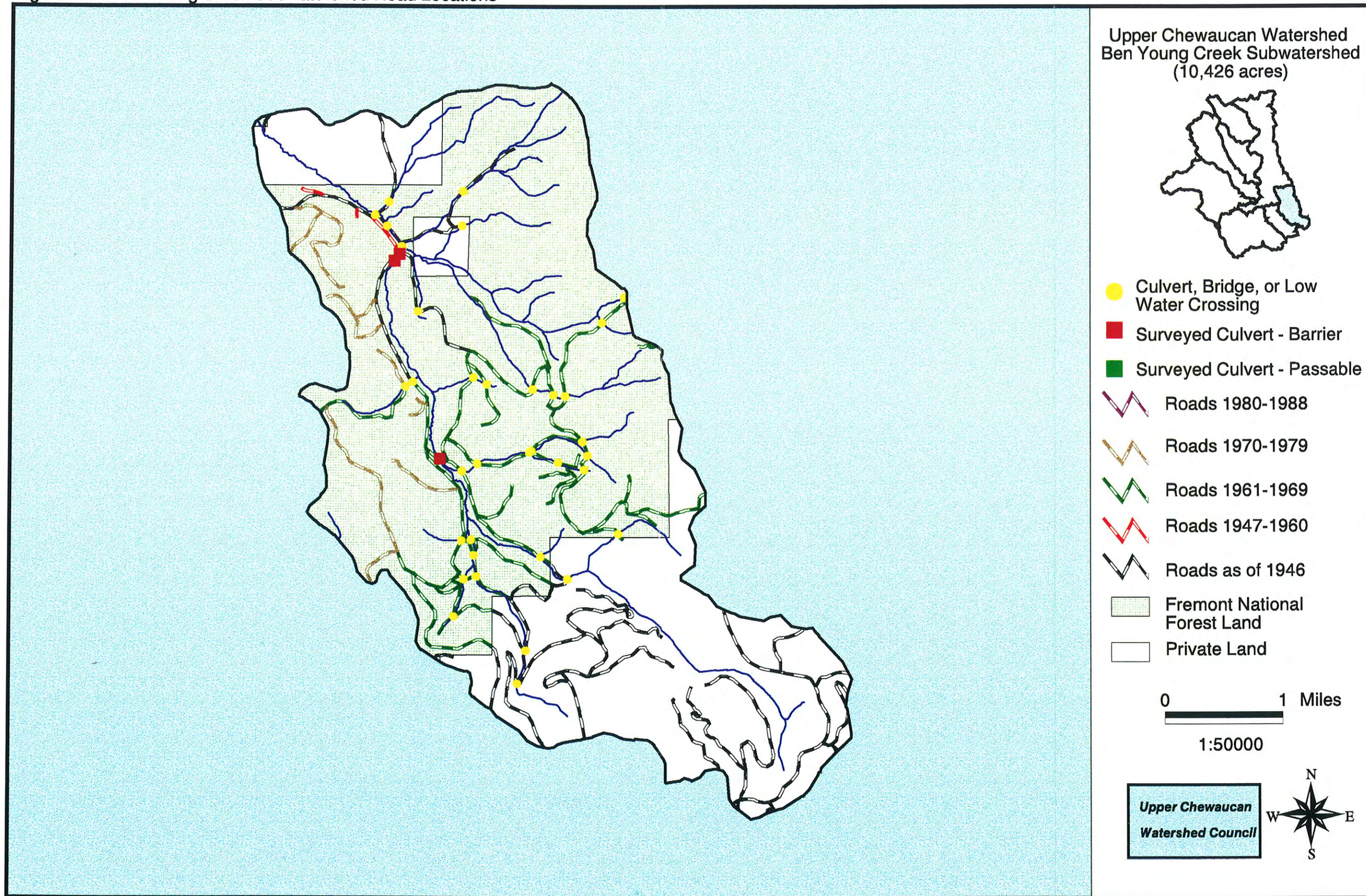


Figure 4.9 - Ben Young Creek Subwatershed Reach and Monitoring Locations

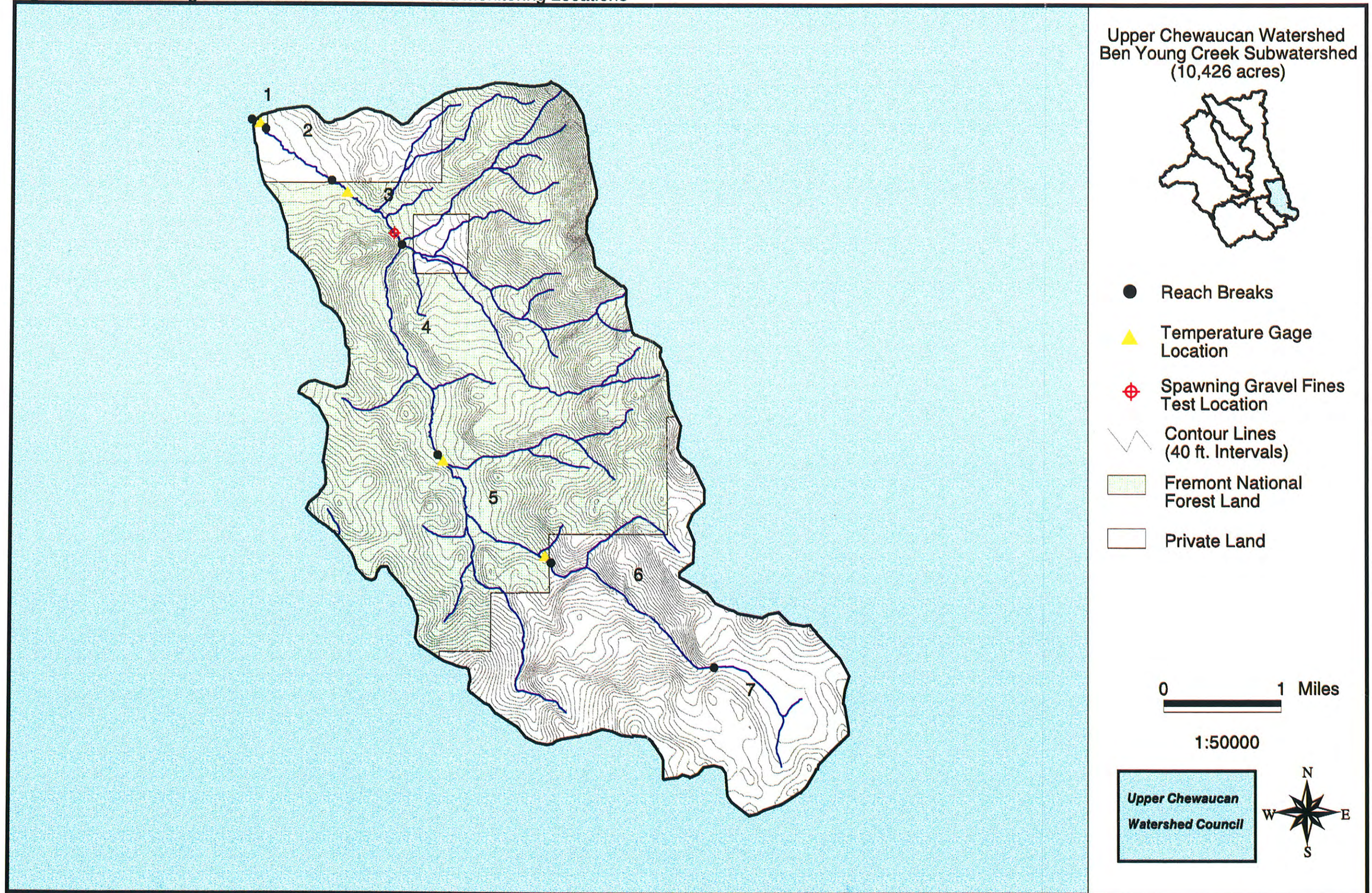
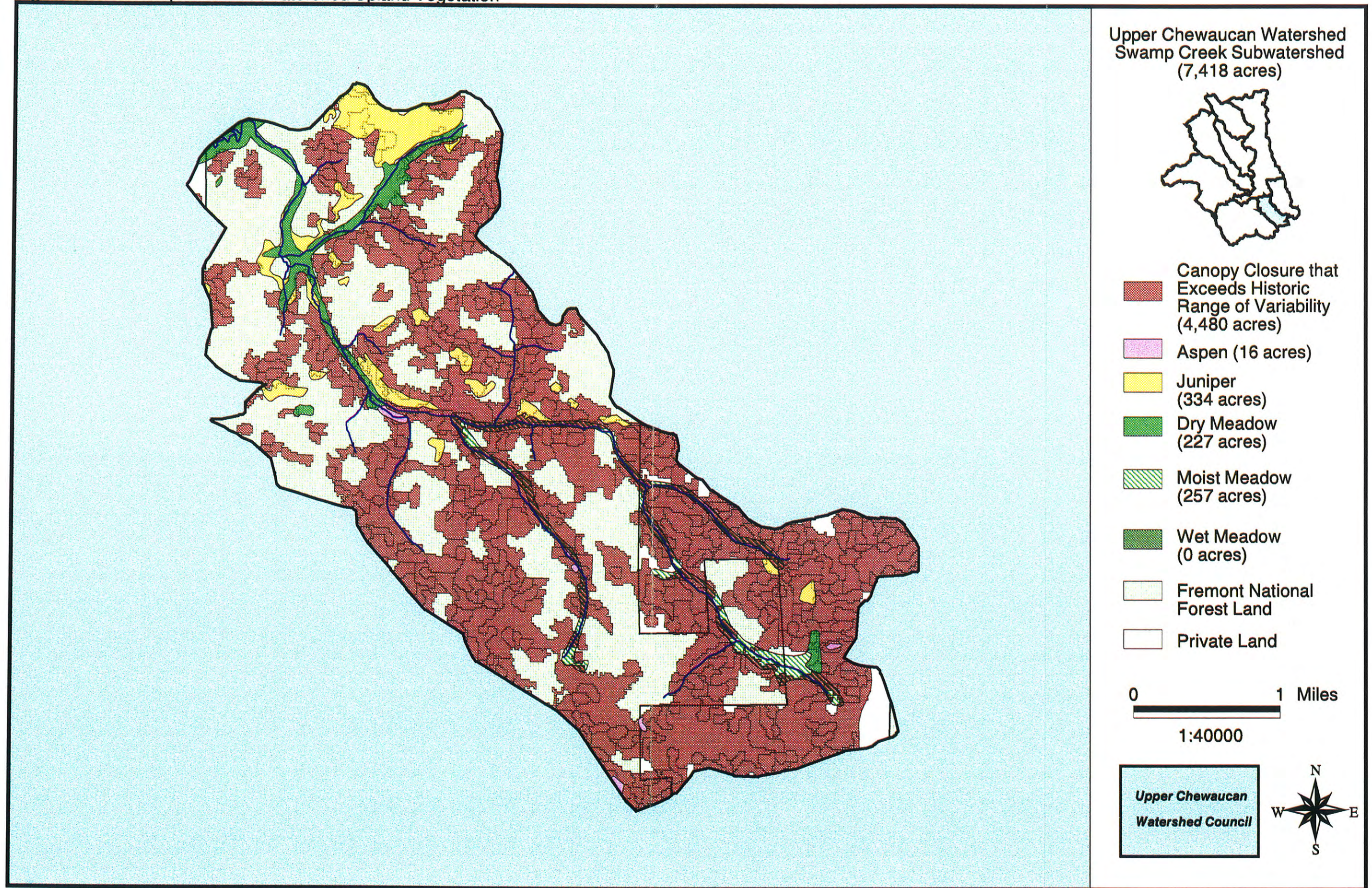


Figure 4.10 - Swamp Creek Subwatershed Upland Vegetation



Figur 4.11 - Swamp Creek Subwatershed Road Locations

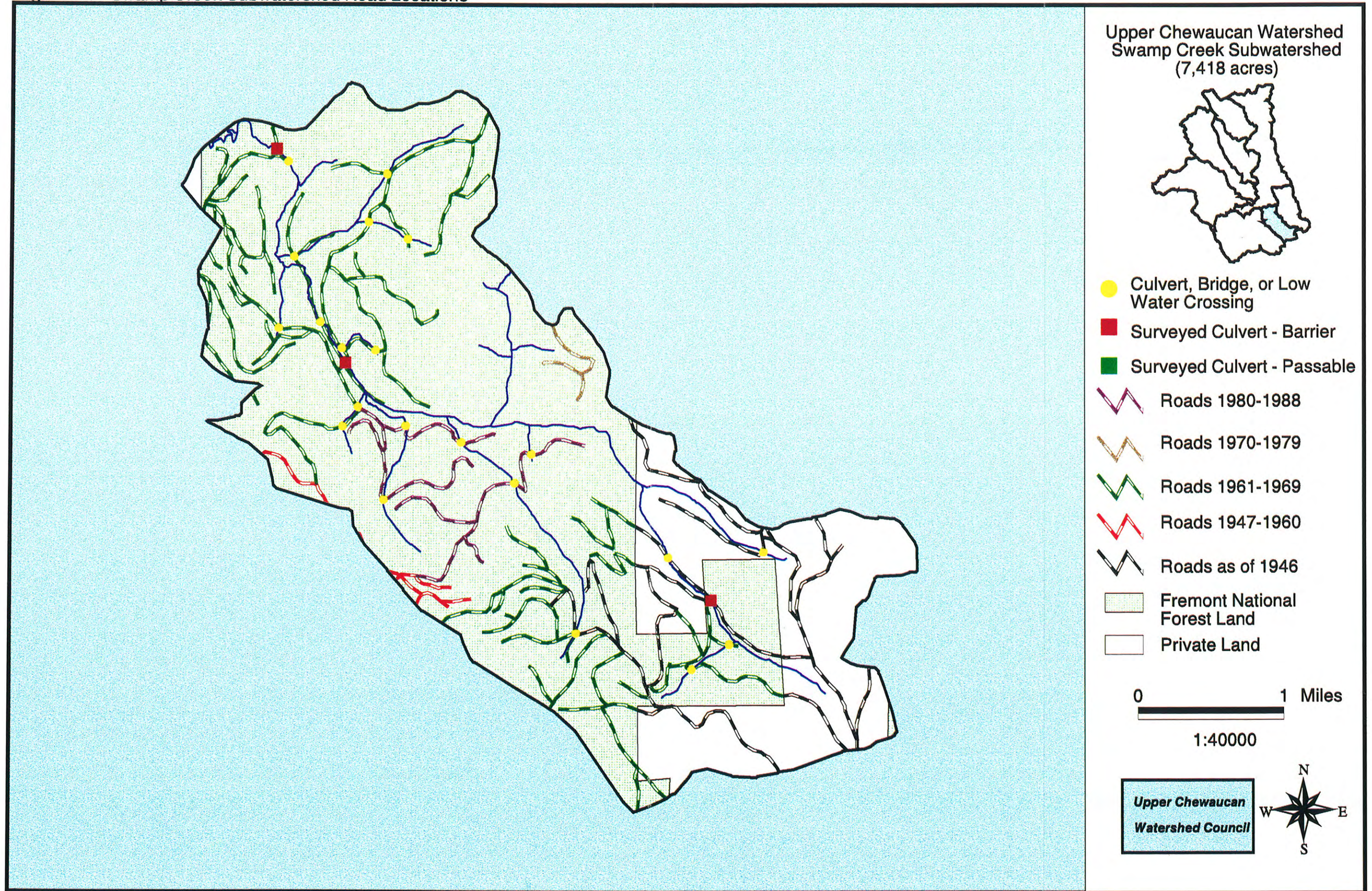


Figure 4.12 - Swamp Creek Subwatershed Reach and Monitoring Locations

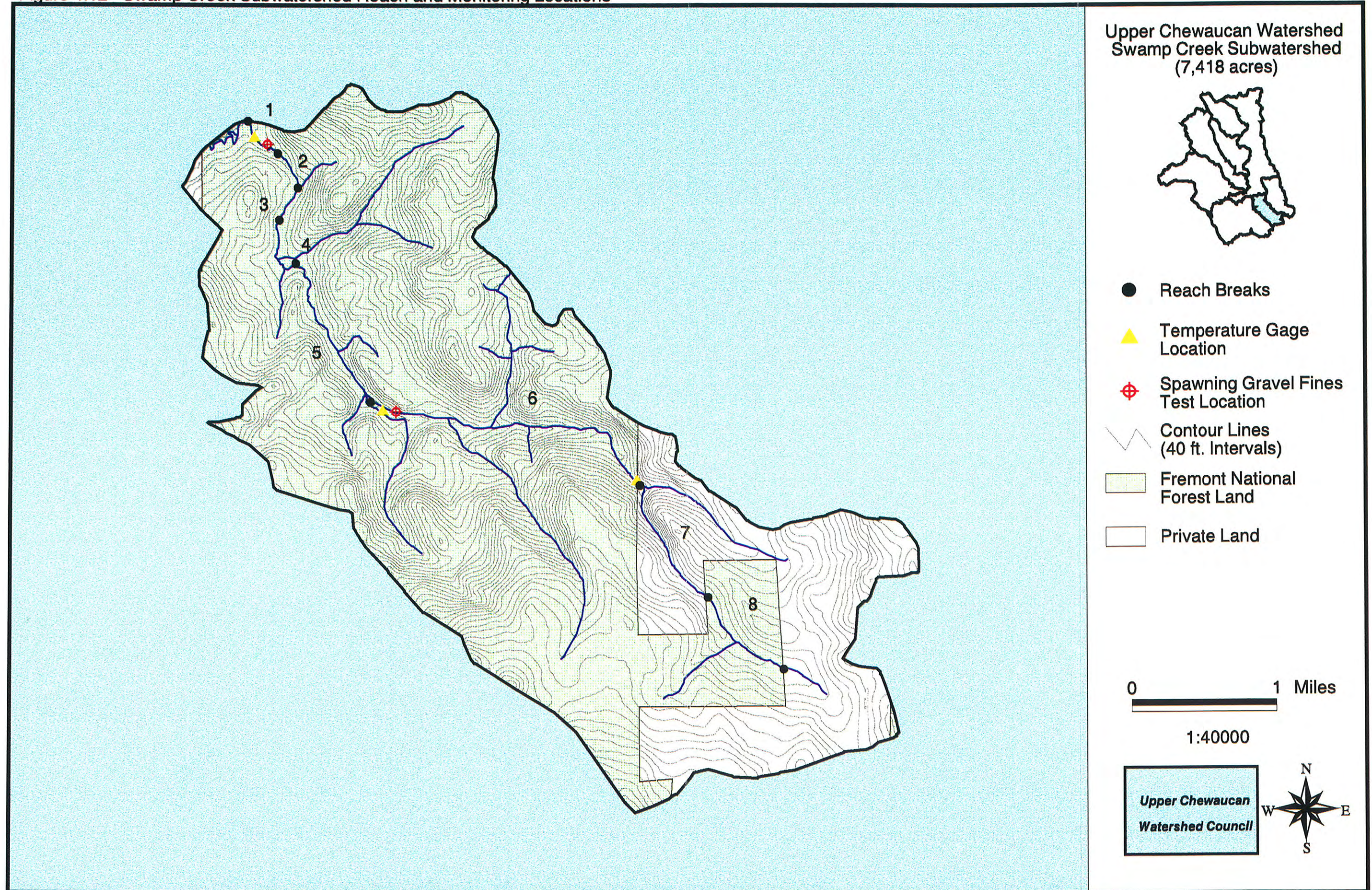


Figure 4.13 - South Creek Subwatershed Upland Vegetation

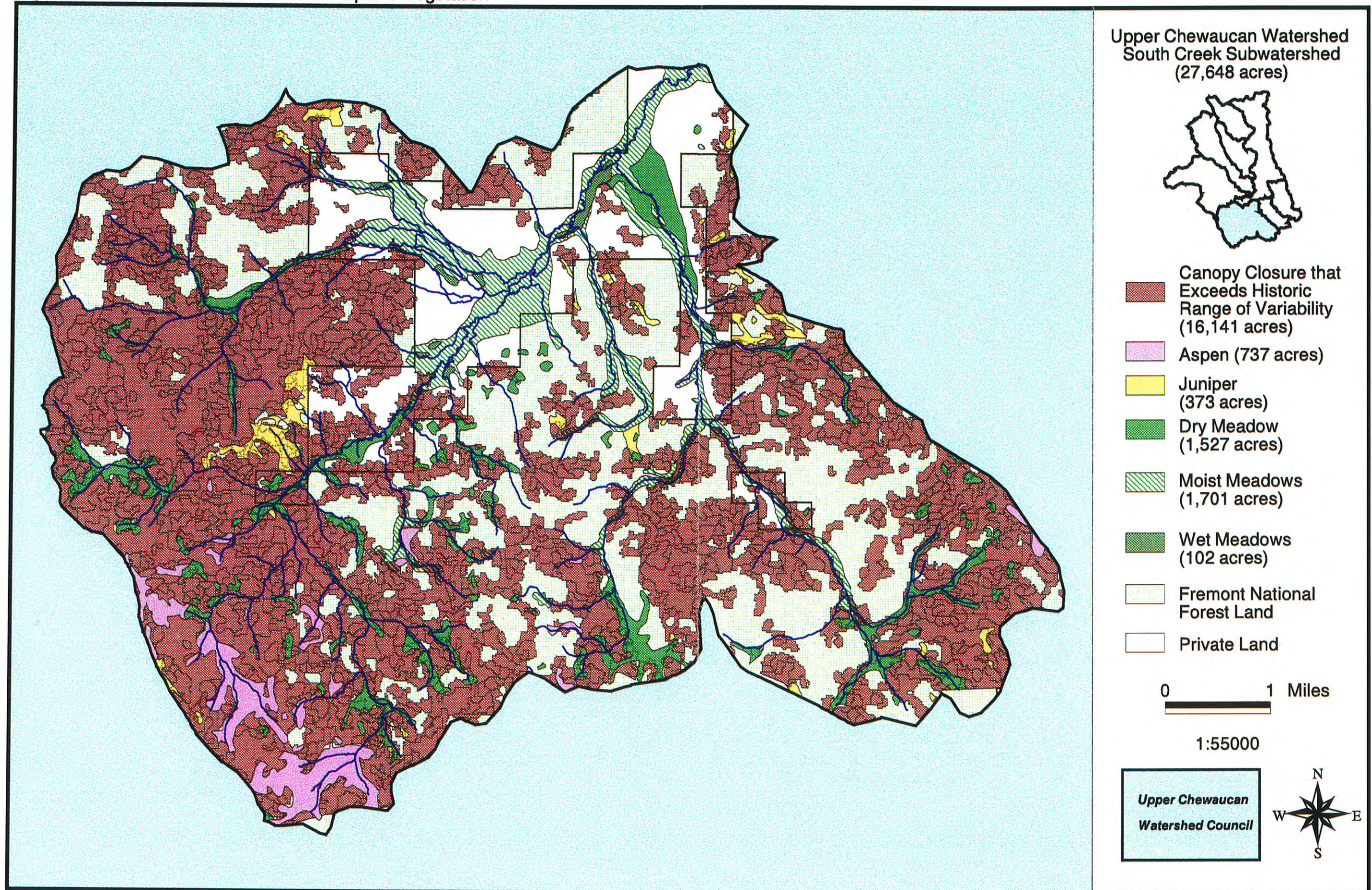


Figure 4.14 - South Creek Subwatershed Road Locations

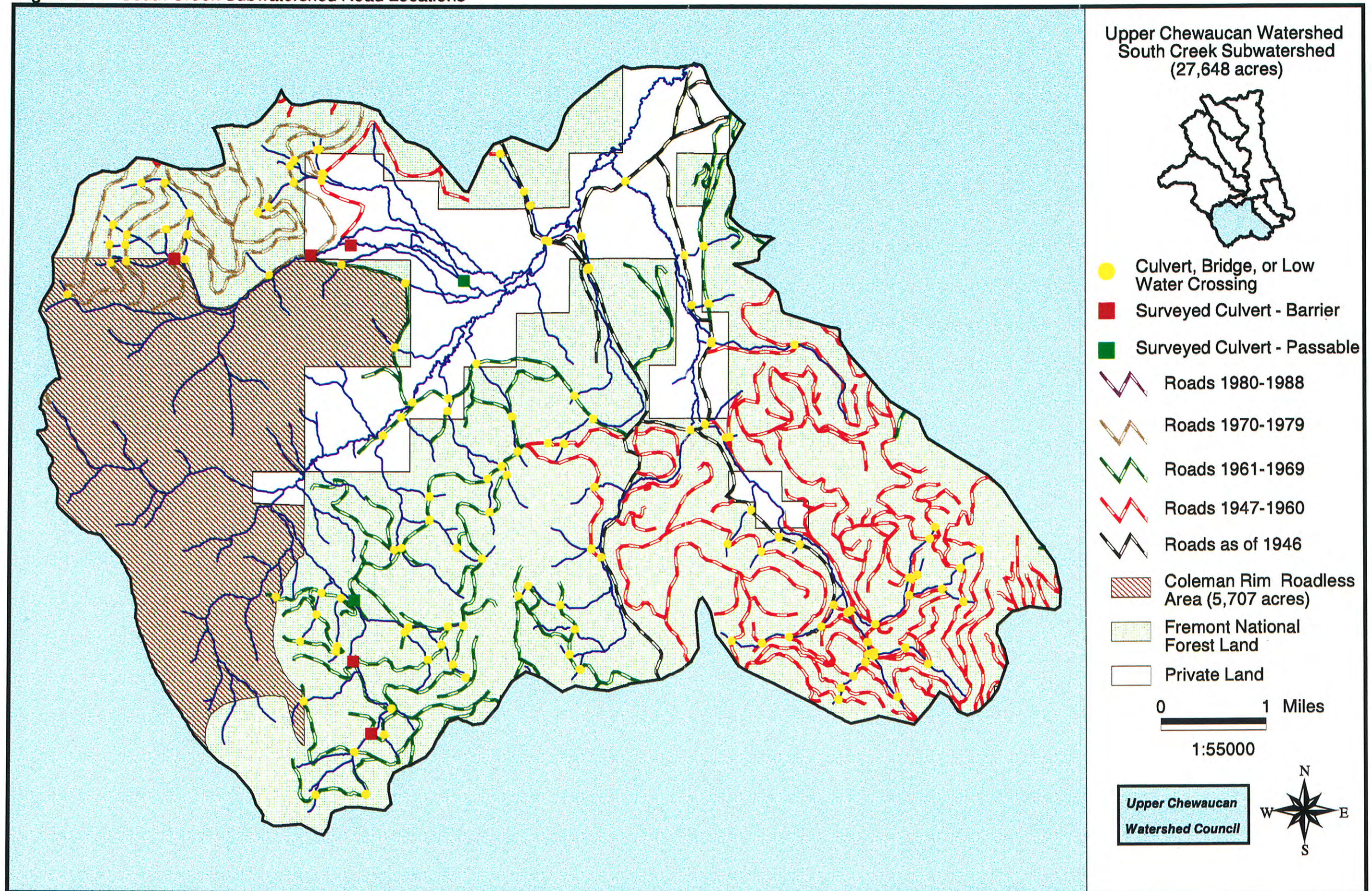


Figure 4.15 - South Creek Subwatershed Reach and Monitoring Locations

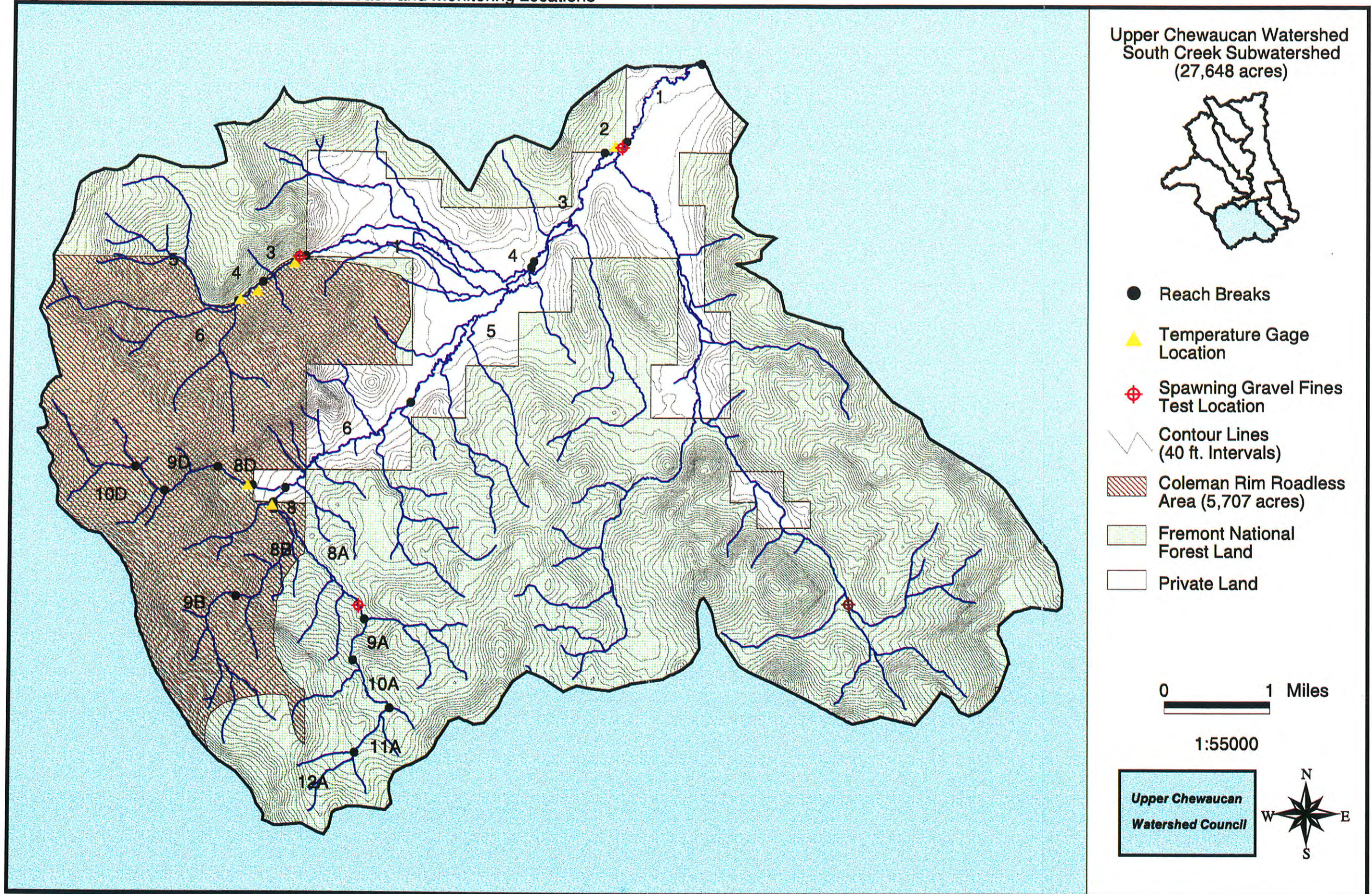


Figure 4.16 - Dairy Creek Subwatershed Upland Vegetation

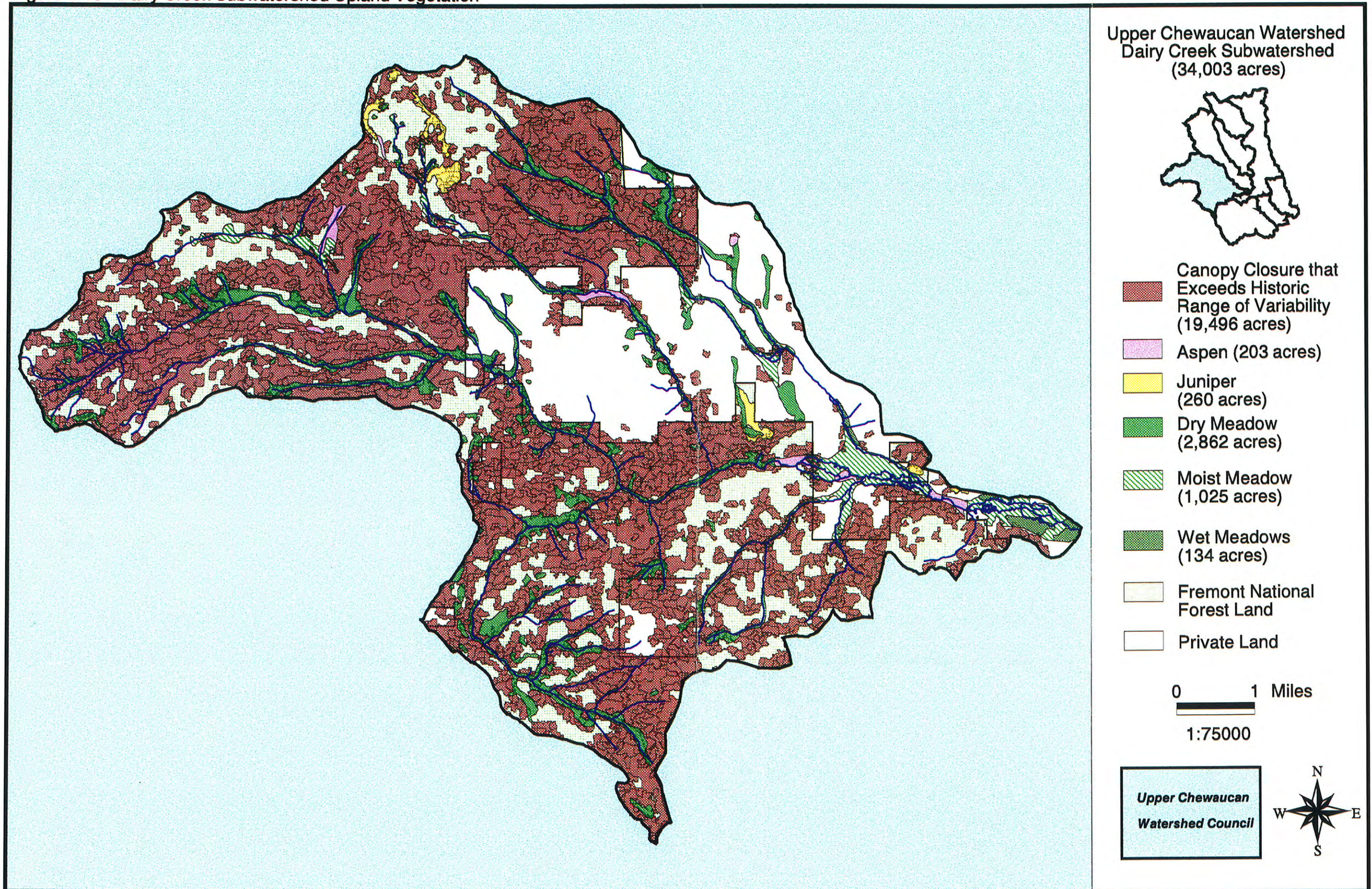


Figure 4.17 - Dairy Creek Subwatershed Road Locations

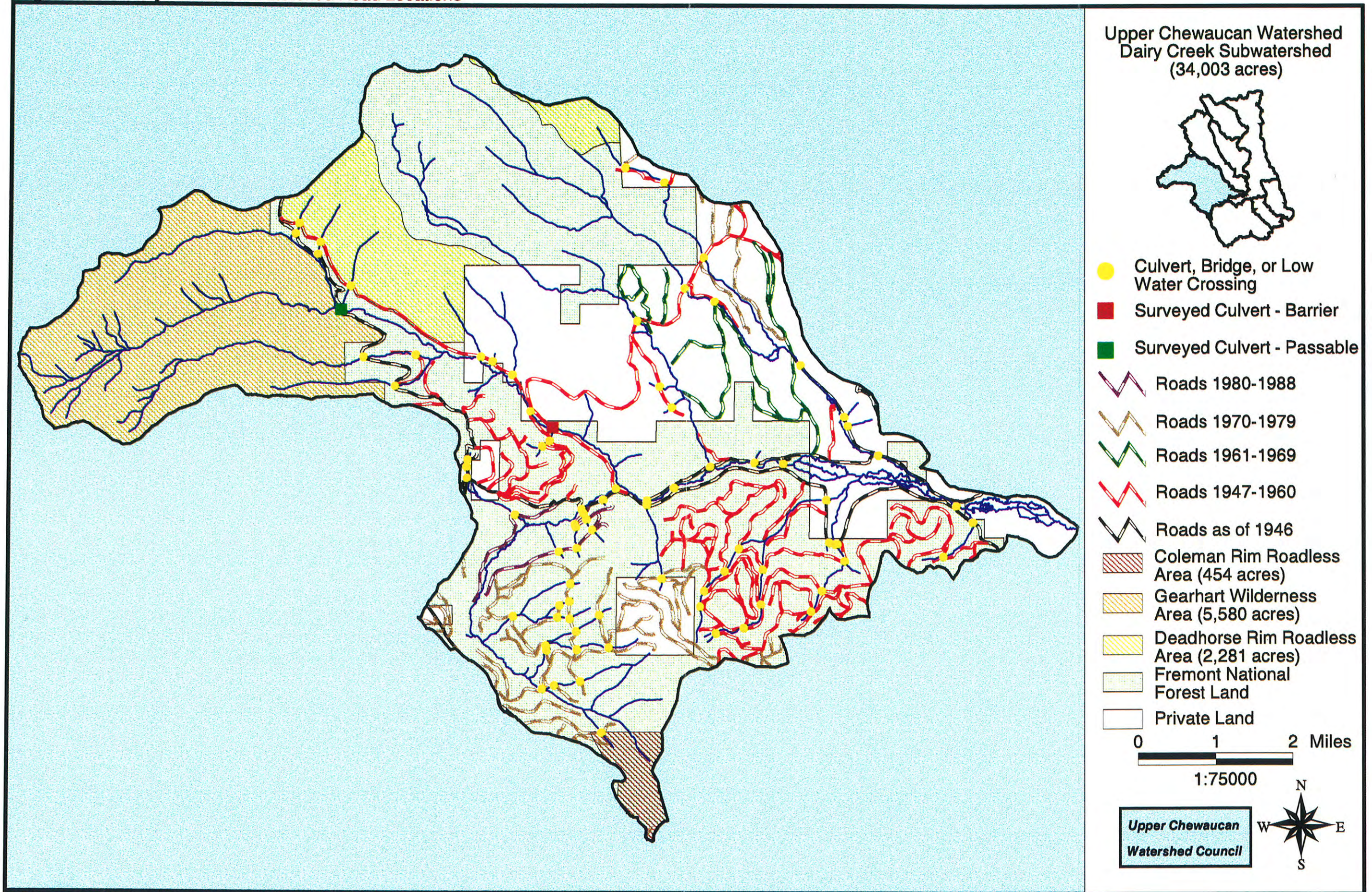


Figure 4.18 - Dairy Creek Subwatershed Reach and Monitoring Locations

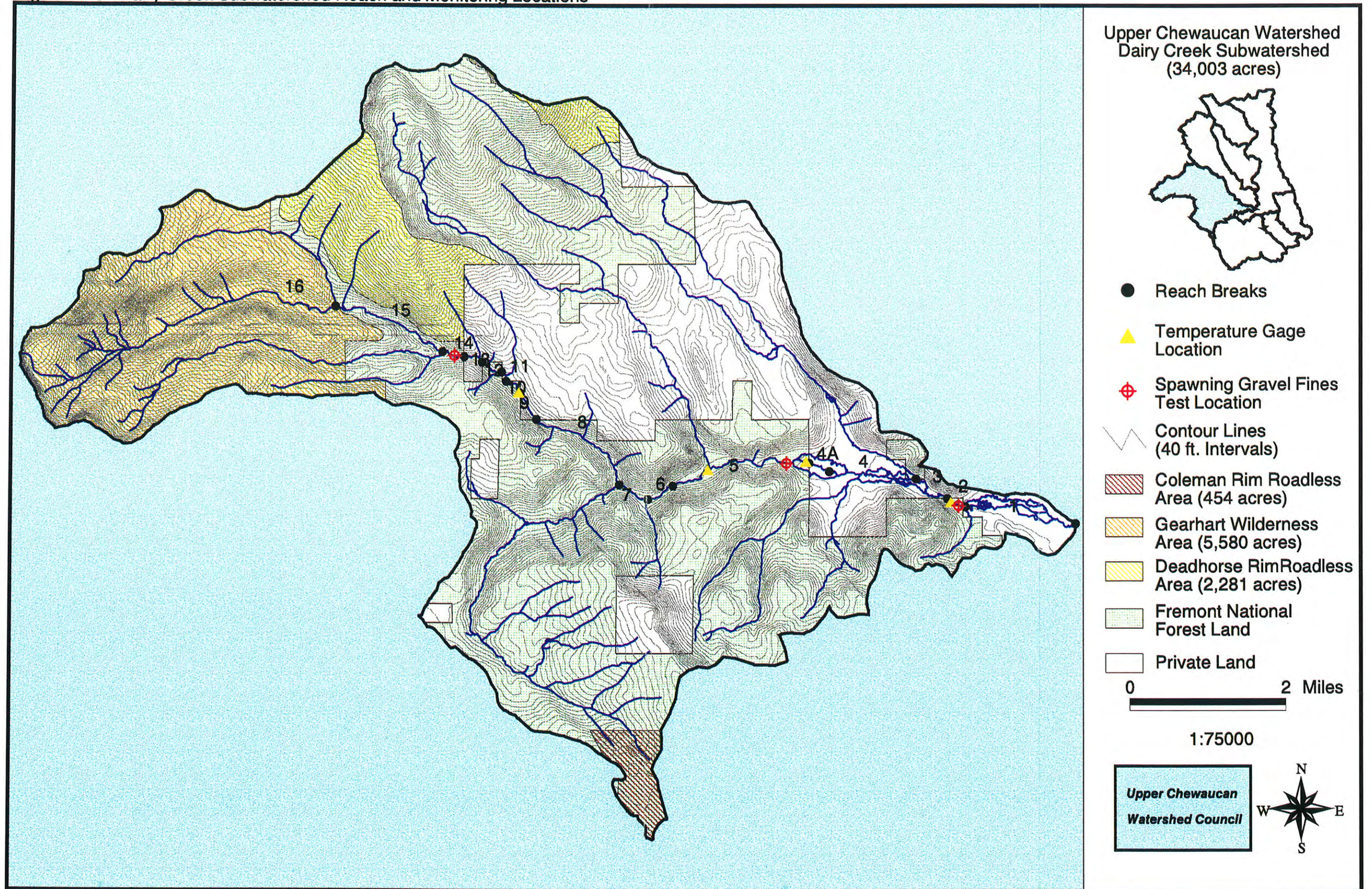


Figure 4.19 - Elder Creek Subwatershed Upland Vegetation

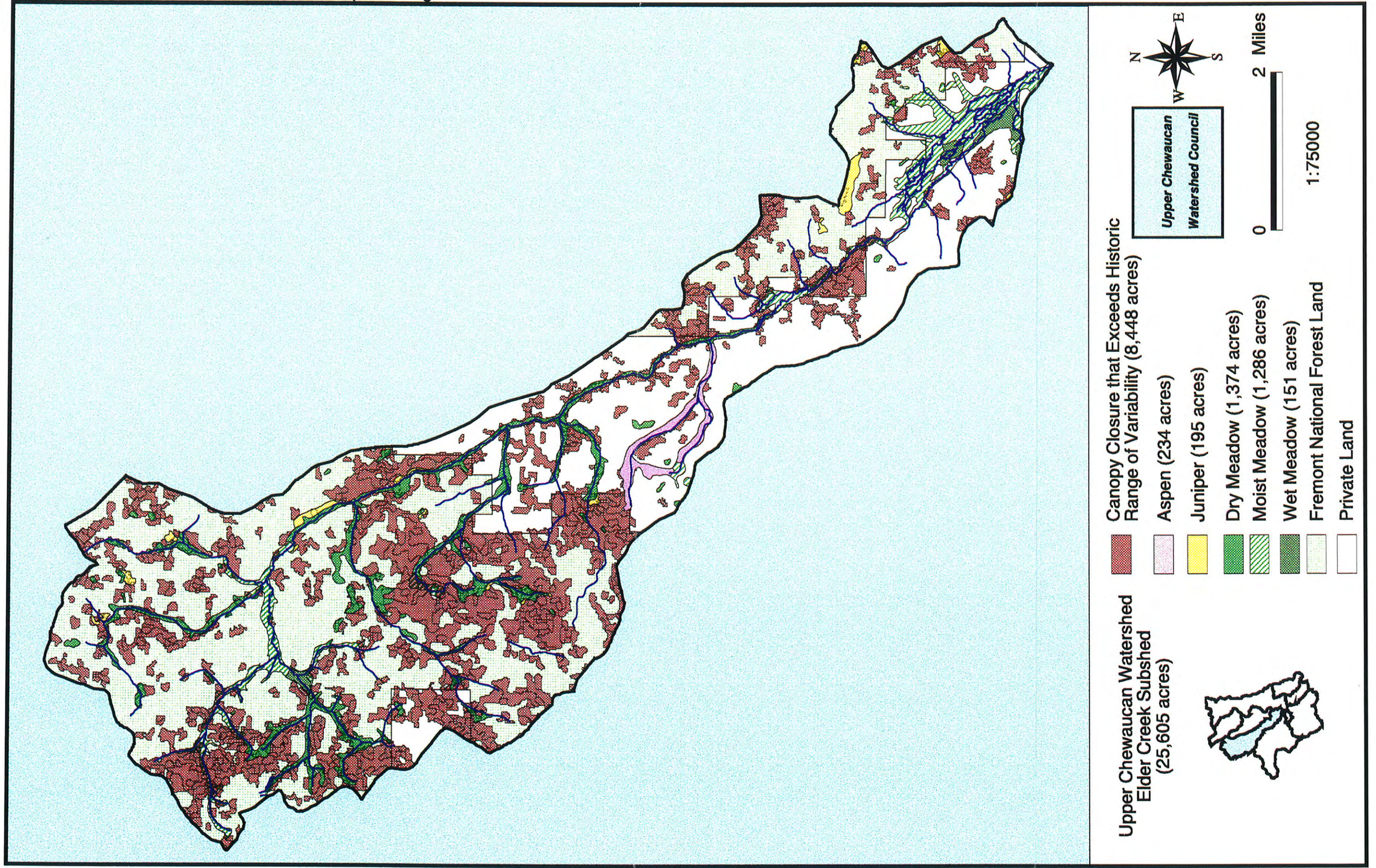


Figure 4.20 - Elder Creek Subwatershed Road Locations

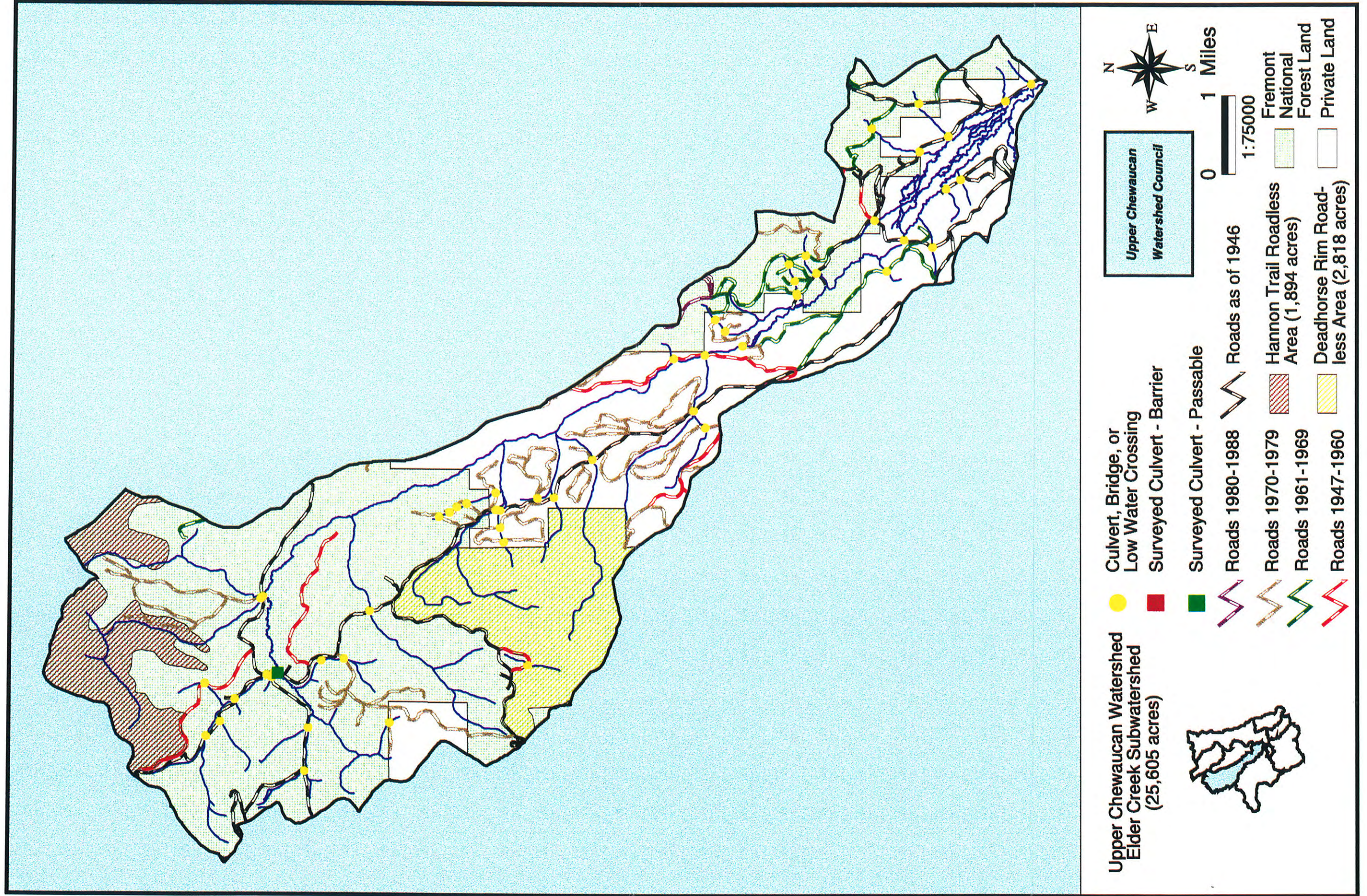


Figure 4.21 - Elder Creek Subwatershed Reach and Monitoring Locations

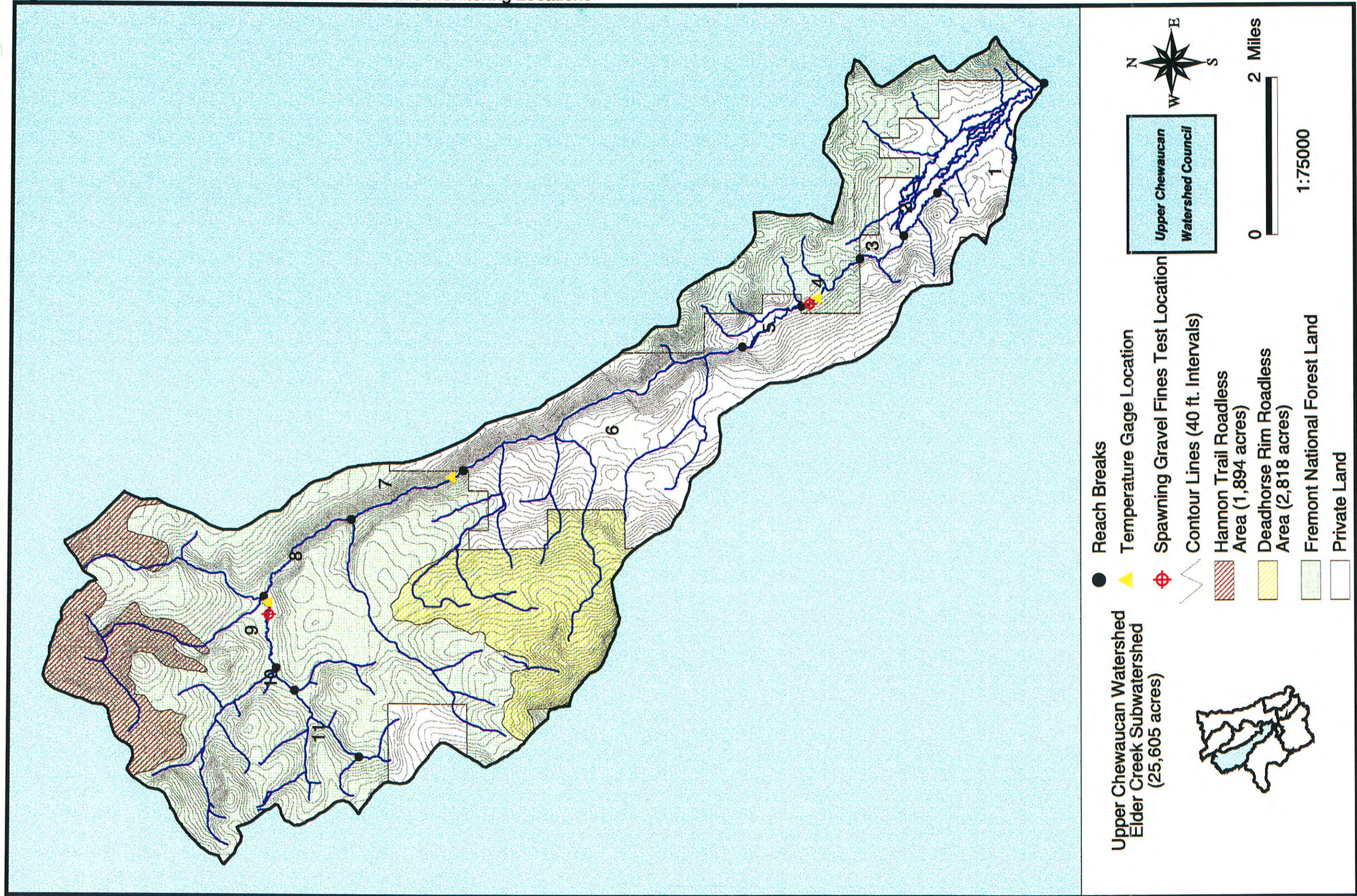


Figure 4.22 - Chewaucan River Subwatershed Upland Vegetation

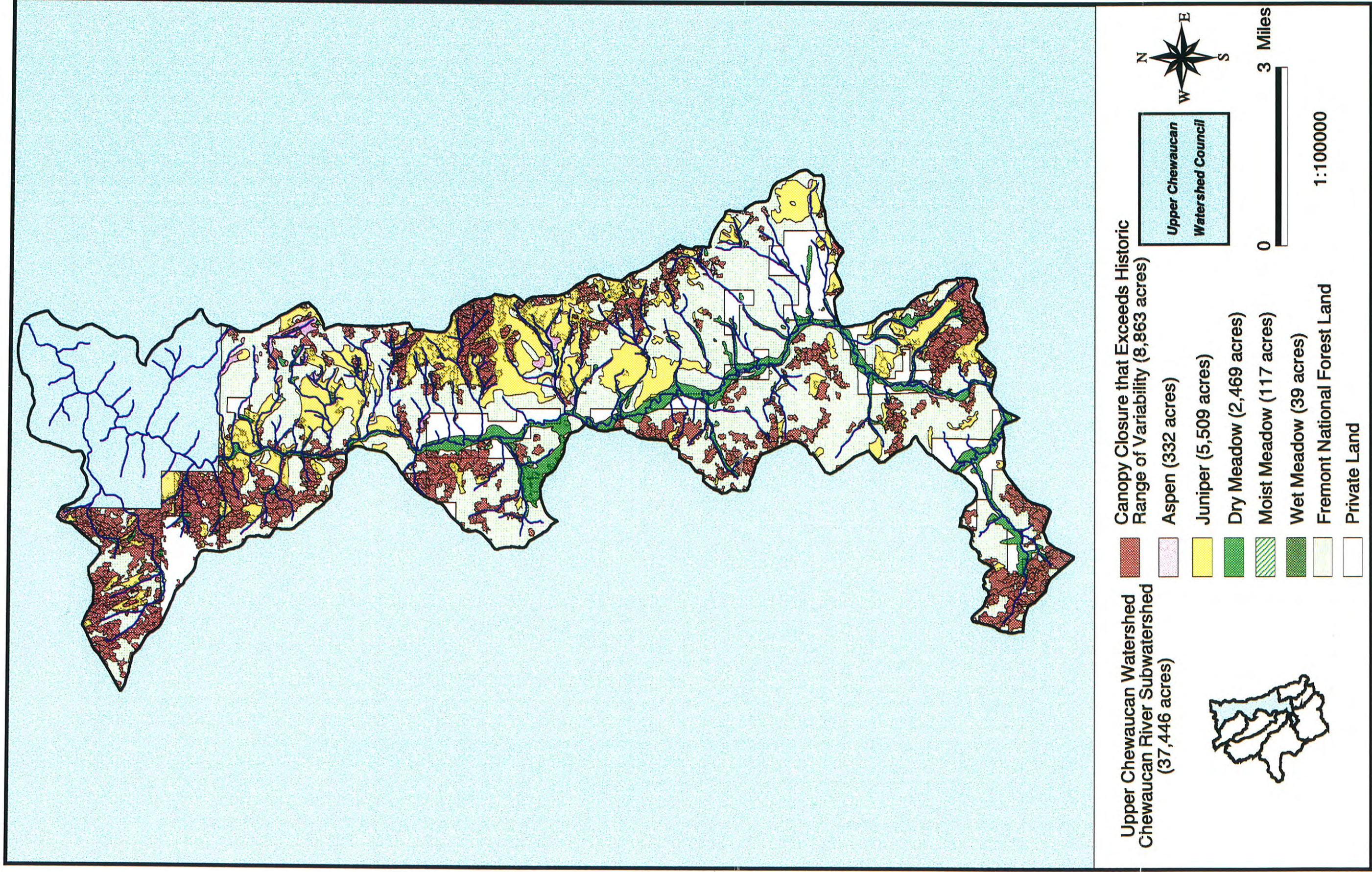


Figure 4.23 - Chewaucan River Subwatershed Road Locations

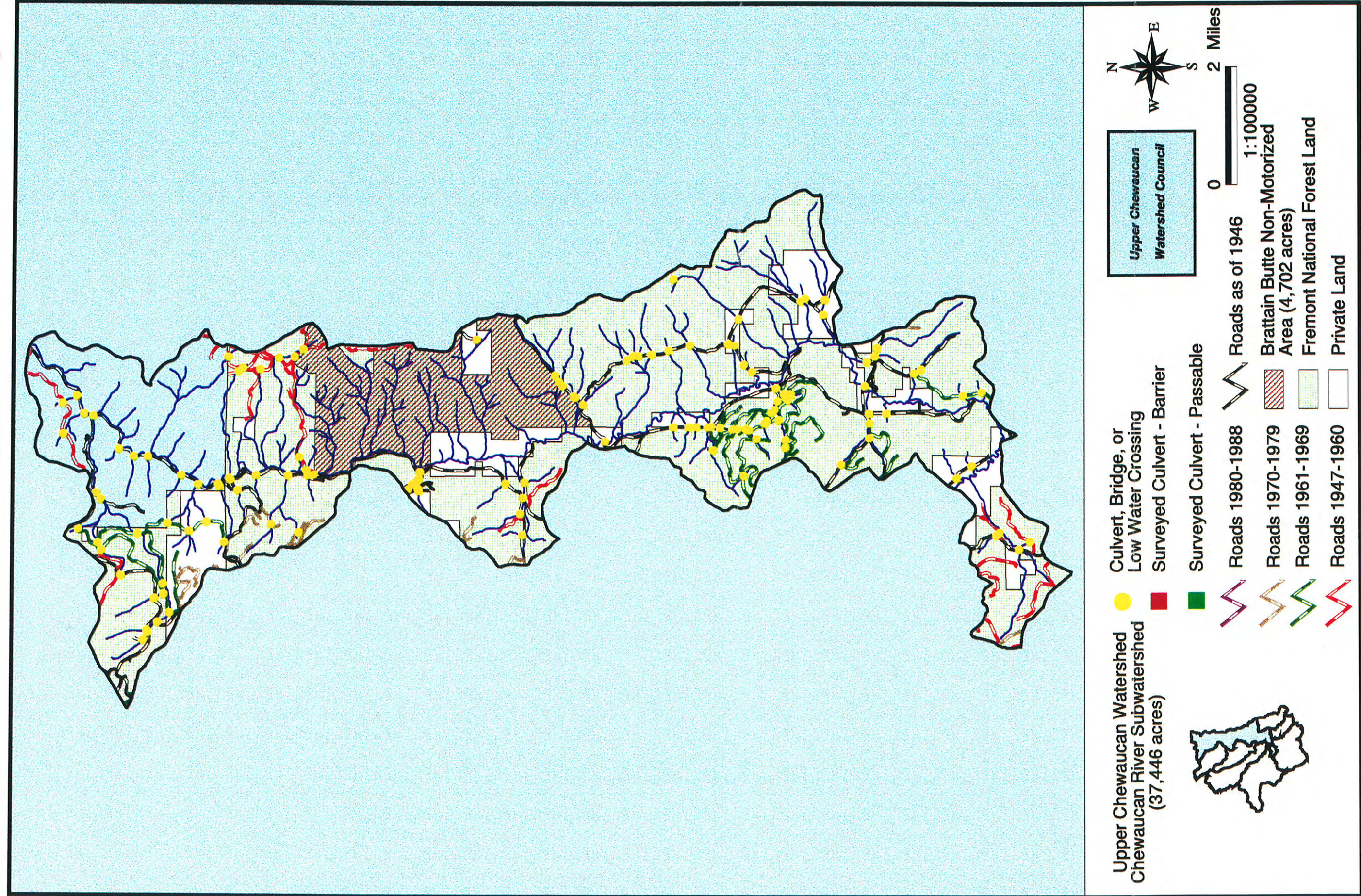


Figure 4.24 - Chewaucan River Subwatershed Reach and Monitoring Locations

