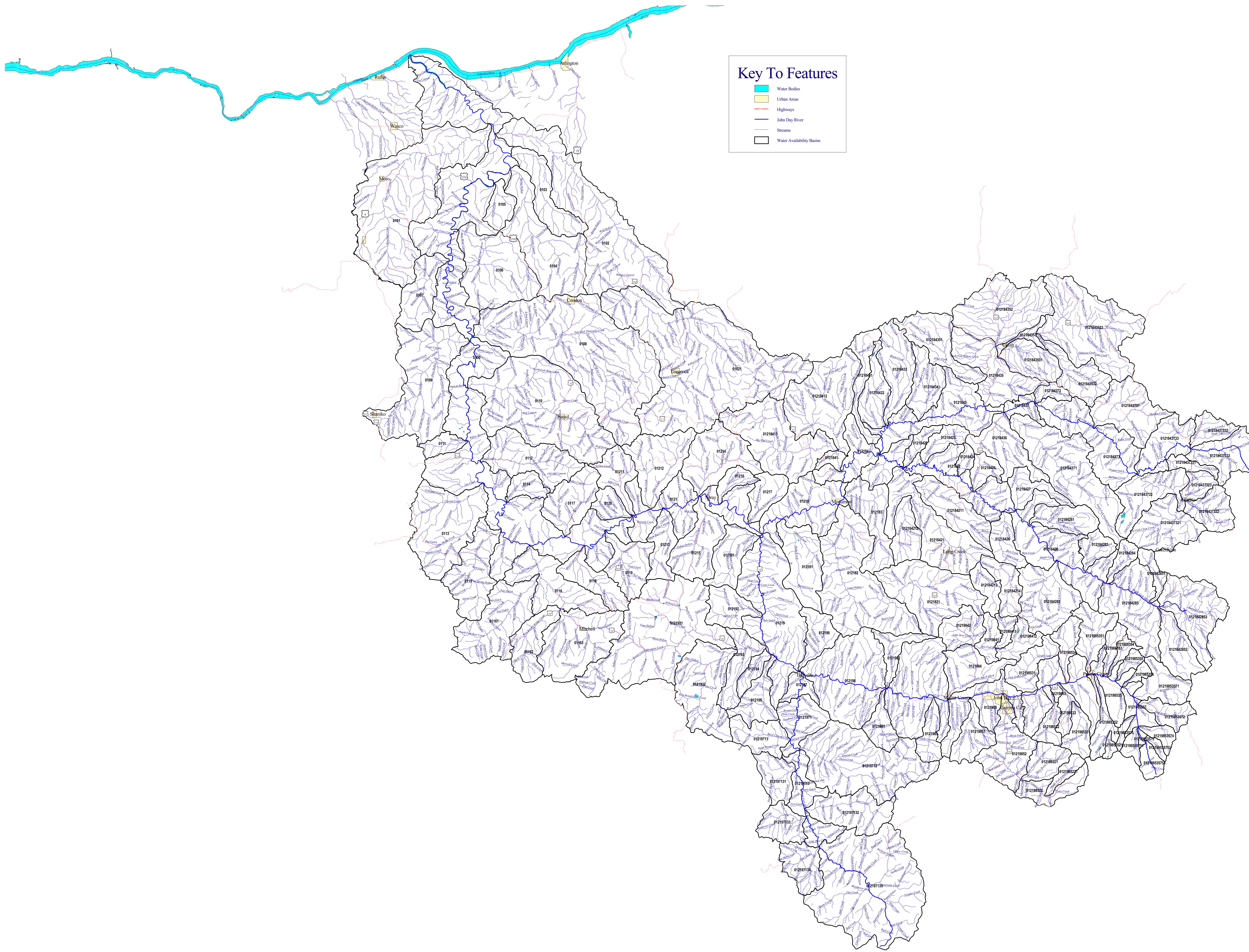
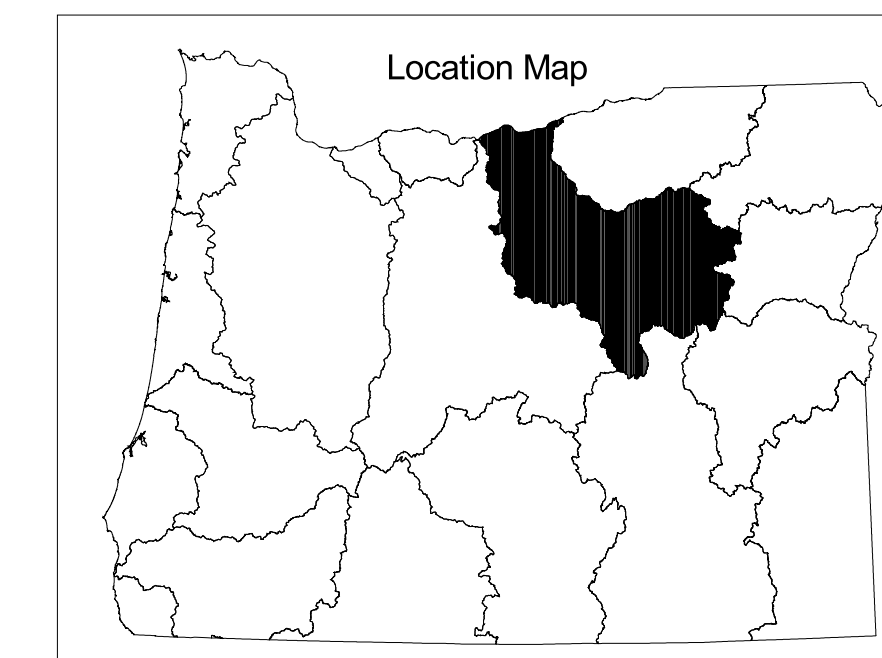
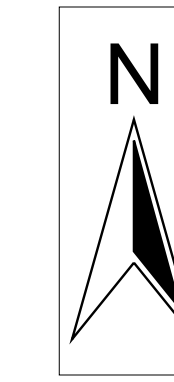




# John Day River Basin Basemap

Streamflow Restoration Prioritization Project  
Measure IV.A.8  
The Oregon Plan for Salmon and Watersheds



**Key To Features**

-  Water Bodies
-  Urban Areas
-  Highways
-  John Day River
-  Streams
-  Water Availability Basins